

Jam Letch and Jingle Potts



**A history of Barningham fields, farms,
owners and occupants
Maps old and new
Field names and their meanings**

Edited by JON SMITH

**Additional research by
JANET WRIGLEY, MARK WATSON
and JOHN HAY**

Designed & produced by Jon Smith
using Adobe PageMaker, InDesign & Photoshop

First printed 2013
This digital version created 2023

Copies of this booklet may be obtained from
Barningham Local History Group
Tel 01833 621374 or email jonxxsmith@gmail.com

BLHG 14

Contents

Introduction.....	3
Field development.....	4
Field names.....	14
Glossary.....	15
Oldest maps	16
1838 Fields map	18
1838 Fields 1-388	30
1838 Fields A-Z	74
Owners A-Z.....	77
Occupiers A-Z.....	79

Introduction

THIS book has its origins in the spring of 2010, when Barningham Rectory was undergoing extensive renovation. Among the many items removed from its attics and rescued by alert history group members from the builders' skip was an old metal canister holding a collection of Victorian documents. They included a five-by-two-foot map meticulously hand-drawn on a sheet of fine linen in 1838 and showing every field and building in the parish at the time. There were similar maps of Scargill and Hope, and a dozen maps of the area dating from the first Ordnance Survey in the 1850s.

The 1838 map of Barningham was drawn up as a result of the Tithe Commutation Act of 1836, when the whole country was surveyed. Three copies of each map were made at the time, one for the Tithe Commissioners, one for the diocesan bishop and one for the parish clerk. The Tithe Commissioners' copy is held by the Borthwick Institute for Historical Research in York. The whereabouts of the bishop's is unknown. The third, the one found at the Rectory, is now in Durham County Records Office to which it was given by the history group. A replica hangs in Barningham Village Hall.

The map was drawn to a scale of approximately 4000:1 by John Humphries of London, and is stamped with the date December 31 1841, when the tithe commutation proposals for Barningham were officially approved. As well as showing and numbering all 388 fields and other properties, the map included a detailed plan of the village.

Armed with this, the history group tracked down the tithe commissioners' index to the map at the Durham records office. This not only identified each field by name as well as number, but also gave a wealth of information about each field's size, tithe valuation, use, owner and occupier in 1838.

This is the basis of the field list that forms the bulk of this book. To it we have added information from a variety of other sources, including lists of field enclosures, notably those of 1609 and 1807; the hearth tax returns of 1673; the Tunstall family land records of 1689; the Milbank family manorial survey of 1726; the township valuation of 1817; Milbank farm accounts and registers of tenants in the 1820s; parish registers of births, marriages and deaths from 1580 to the present day; nineteenth-century professional and trade directories; the census returns from 1831 to 1911; Ordnance Survey maps from 1856 onwards; and residents of Barningham today, some of whose memories of field use and names reach back to the 1920s.

We have also added national grid references to each field and attempted to offer explanations of field names. The centre pages contain maps showing all the 1838 fields with their names and index numbers, and at the end of the book are alphabetical lists of the fields, their owners and occupiers.

The result reveals much that has changed over the centuries. Since the 1838 map was drawn several homesteads shown on it have vanished — Wood Top, Gordale House and Cow Close House among them — while others such as Mill Hill have fallen into disuse. Many new buildings including Park House, Granville, Fairview and Banks House have appeared. The number of fields has fallen by a third, boundary walls and hedges being lost as fields merged. In 1838 the top of the village had yet to be enclosed, the village green was partly fenced off, and the Low Lane 'Round the World' track petered out at

the lime kilns. Some old field names have long been forgotten, others have changed, and some, like Jam Letch and Jingle Potts, live on to puzzle us.

We hope you find this a useful and informative guide to Barningham's fields and their history. If you can add further detail, do let us know.

Field development

THE origins and early history of Barningham are dealt with admirably in Merryne Watson's 1997 book *As Time Passed By: A History of Barningham* which contains a wealth of information about land use and agricultural practice from the Norman conquest to the late Middle Ages. A brief summary appears below: readers interested in knowing more are urged to read Merryne's work, copies of which are available through the history group.

There was almost certainly some form of settlement at Barningham from early Anglo-Saxon times, but the first certain evidence we have of occupation is in the Domesday survey of 1086. This recorded the village as 'waste', but said that before the arrival of the Normans it was owned by Thor, who had a hall here. This would have been a wooden construction, with wattle and daub walls and a thatched roof, and probably containing no more than one long room. We don't know exactly where it stood: it may have been somewhere near the site of the current hall, or possibly where Manor Farm now stands. Clustered nearby, beside what was to become the village green, would be other, smaller houses, hay barns, store-houses and byres belonging to Thor's officials and tenant farmers, and a range of simple round huts housing cottagers and slaves. Each dwelling had a small enclosed field (a *croft* or *garth*) attached. There is no hint in the Domesday survey of any kind of church. Merryne estimated that the population in 1060 would have been between 100 and 150 people – much the same as today.

Around the village lay the fields in which grew rye, barley and oats, and pasture land for sheep, goats and cattle. All of it belonged to Thor. The Domesday survey said he had two carucates (about 240 acres) of cultivated land in Barningham, and that there was about the same amount again unused – a total of about 500 acres, or a little over one square mile (the 1838 survey, in contrast, recorded about 1,800 acres of arable and pasture). Some of the arable land would be the demesne, an area around the hall used by Thor himself; the rest was divided into three open fields, one of which was left fallow each year. The fields were divided into strips, and each householder was allocated a collection of strips scattered among the fields, for which they paid rent to Thor either in money, in kind or by working a proportion of the week on his land. The strips were separated by ditches or furrows: hedges, fences and walls were rare.

All of it was laid waste in 1086 when William the Conqueror ravaged the whole of the north between York and the Tees after a revolt by the Earls of Mercia and Northumbria, and it must have been many years before the village – by then in the hands of the Richmond-based Norman Count Alnan Rufus – recovered. But recover it did, and a century later was flourishing sufficiently to justify the erection of Barningham's first church. By this time there was probably a mill in operation and there would be a blacksmith, carpenters, masons and other specialist tradesmen.

The village boundaries were gradually pushed outwards as wood, shrubland and marsh

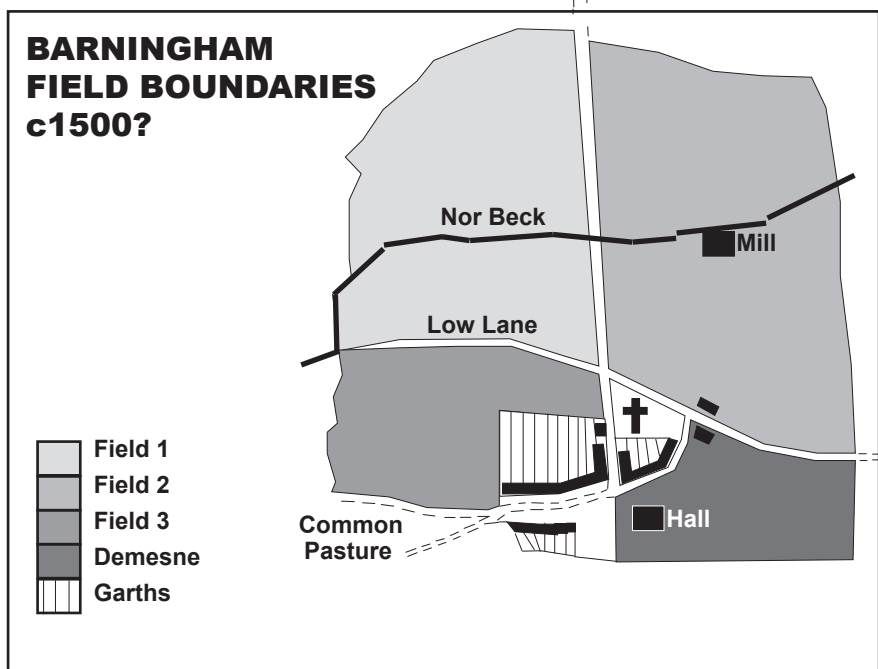
was cleared and incorporated into the fields, and over the years there would have been some rationalisation of field strip ownership as tenants exchanged areas to consolidate their holdings into fewer separate parcels. Small farmers who found it increasingly difficult to survive sold their land rights to others more successful; lords of the manor, often absentee landlords, found it more efficient and lucrative to rent out the demesne; and in time a handful of major tenant farmers emerged, each employing villagers as agricultural labourers.

On the land rye gave way to wheat as the principal winter crop; clover, peas and beans were introduced as their value as soil improvers was recognised; turnips appeared as a cattle feed crop. But arable farming and the three-field system remained the basis for agriculture for at least four centuries.

It is impossible to identify the boundaries of these three fields today, but it is reasonable to suppose that they lay to the north, east and west of the village, as the land on the south side rose too steeply for easy cultivation. The layout may have looked something like this:

It was not until the start of the seventeenth century that everything changed. For many reasons – population changes, falling corn prices and increased demand for meat and wool among them – arable farming had become increasingly less profitable than pastoral, and in 1609 Francis Tunstall, Barningham's lord of the manor and by far the largest landowner, called his tenant farmers together and suggested that they abandon the medieval field system and in place of the open fields create a number of individual farms fully enclosed by walls or hedges. Cow Close, the common pasture land, would not be affected.

The idea was welcomed by his tenants, and the six most prominent – Geoffrey Eppleby, John Dent, William Heslop, John Pinkney, Percival Pinkney and Bartholomew Atkin-



son – signed an agreement agreeing to share the cost of enclosure with their landlord. The only opposition came from the rector, Thomas Hutton, who feared the loss of his tithes if land use was switched from arable production to stock-rearing. He was finally appeased with a promise that all his glebe lands, previously scattered around the open fields, would be consolidated in one area to the north of the church, and that the farmers would either keep at least a third of their land under the plough or pay the rector hard cash in lieu of produce.

The enclosure went ahead, the farmers were allocated their fields, and began to enclose them. It's impossible to know exactly how many new fields were created immediately by the 1609 enclosure – it would have taken some time, with an initial erection of farm boundaries and later sub-division of fields – but around 170 appeared over the next 150 years. All acquired names, many of which remain in use today; others have been forgotten or changed.

A handful of tenants who had larger holdings grouped together decided it made sense to live beside their land, built farmhouses there and moved out of the village. It was probably at this time that most if not all of the farms we know today were founded – Wilson House, Crooks House, Sanders House, Hill Top, Bragg House – as well as others such as Mill Hill, Wood Top and Cow Close House that have since disappeared. Their

FRANCIS TURNBULL'S LAND 1689

This list was drawn up prior to Tunstall's sale of Barningham to Acclom Milbanke. Spellings are as those in the original, held in the North Riding County Record Office at Northallerton. The figures show areas in acres, roods and poles.

The house, gardens, Orcharde pond & garth	Scaleknoll (Haithwait)...	30-00-00
House close, calfe close and all the park	Tom Scots farme theHowgill	
Both the Hawsteds... 70-00-00	and Knockbanke...	09-00-00
Richard Slaters farme... 0-06-00	Tom Pinkneyes house & close...	02-00-00
Richard Simpson for [?]	James Clarksons farme...	02-10-00
Hutchinson close... 06-00-00	Fr Clarkson 2 little meadowes...	01-02-00
Chr Hocking [?] farme... 11-00-00	Richard Hinds house & garth...	02-10-00
Rob Huchinsons farme... 15-00-00	Mill mine [?] & mill paddock...	07-10-00
John Scots farme... 10-00-00	Apleby pasture & Robson	
George Sandry [?] farme... 08-00-00	low close...	10-00-00
George Sandry [?] for Kiplin	Trinian Eeles house & garth...	01-04-00
close Harry close coale	Peter Marinor Gab... [?] and	
Moore and little long close... 10-02-00	quarry at Low Road...	04-10-00
Robert Sandry little Ramson	Robert Marinors garthe...	01-06-00
and Starkey close... 04-15-00	Tom Nelson Jingle pothole	
Haime close... 06-10-00	Ramson...	06-03-04
Jo Holmes close... 03-06-08	2 plowed fields before [?] y	
Tom Liburns close ... 04-00-00	House...	12-00-00
Chr Scots close... 03-10-00	Richard Hardy's close...	03-00-00
Wm Eeles close... 03-05-00	Mary Parkins house & close...	02-00-00
Eastwood & Wilson closes ...27-00-00	Anthonie Tod Low-sodbury...	02-10-00
Egmartin, Robson highfelons [?]	Wm Morton the pot Inge...	04-00-00
(crooks)... 30-00-00	Blackburns new laid close...	04-00-00
George Hawdons farme... 12-00-00	3 cottages & free... [?]...	01-04-04
143 gates in the cow close... 35-15-00	In all...	<u>393-15-04</u>

creators were not wealthy men, and building new homes, barns and boundaries must have been a physical and financial challenge. The new dwellings were relatively small: apart from the hall and the rectory, only eight Barningham houses recorded in the 1673 Hearth Tax returns had more than one chimney (only one boasted three), and matching their occupiers' names against a list of Tunstall's tenants in 1689 suggests that only three of these were farmers.

Tunstall owned 393 acres of agricultural land altogether in that year, plus perhaps the same acreage again in parkland. About 100 acres were listed as part of eight separate farms. The largest covered 30 acres; six others were between 8 and 15 acres; one just two. A further 80 acres were let out in small closes and garths to villagers. The remaining 220 acres or so were retained by Tunstall himself and included 70 acres around the hall's home farm (Hawsteads), about 110 acres scattered around the village, 35 acres of grazing rights on the Cow Close common pasture, and a quarry along Low Lane.

All went well until 1685, when a new rector, Jonathan Lowe, arrived and discovered that many farmers were ignoring the 1609 agreement, gone completely over to pasture and were failing to pay all the tithes he was due. He promptly demanded payment in kind rather than cash. The farmers were aghast. Nobody had been asked to stump up hay or corn for almost half a century and "not a fiftieth part of their lands is plowed," they protested. When the Rev Lowe set out to collect what he could, the farmers blocked his way across their fields, and when he persisted they accused him of trespass, brought a case before the local court, and had him fined.

The parson was just about to take the matter to a higher court when the Tunstall family decided to sell everything they owned in the village – the hall, park and gardens, houses, shops, tenanted farms and fields – to Acclom, second son of Sir Mark Milbanke, baronet and sheriff of Northumberland. Acclom seems to have managed to bring the two sides in the tithes dispute to their senses, because there is no record of further litigation by either side.

Although the farmers' protest that "not a fiftieth part" of their land was under the plough was probably an exaggeration, it's clear there was a major shift away from arable production on these newly-created farms in the seventeenth century. It mirrored the experience elsewhere in Britain as farmers changed their traditional land use in the face of poor harvests, falling grain prices and increased demand for meat and dairy products.

By 1726 Acclom's heir Mark had expanded the Milbank lands, probably by further enclosure on the outskirts of the village and the purchase of fields from minor landholders. A map drawn up for him that year showed him as the owner of 1,007 acres, almost all of which were let out as farmland. The map has been lost, but we have the surveyor's list of fields, farms, occupiers and land use (see next page). It records 15 farmers tenanted land ranging from seven acres (two closes, a house and a garth) to 346 (including 89 acres of parkland around the hall), plus nine smallholdings of three acres or less. Almost two-thirds of the fields (about 600 acres) were given over to pasture; 30 per cent (288 acres) was meadow; less than ten per cent (97 acres) was arable (indicated in the surveyor's list with a letter T which probably means turnips).

Trying to identify who occupied which farms in 1726 is complicated. Several of the field names in the list changed over the next century and are no longer recognisable (Hutchinson's Close, Low Well Close, Low Corne Close and Lady Garth, for example – none appear on the 1838 map). Other fields, though bearing names that are familiar, altered in size between the two dates and may not be the ones we think they are. However, it is

MARK MILBANK'S FARM TENANTS 1726

This list was drawn up for Mark Milbank by John Nesham. Spellings are as those in a photocopy of the list made by the late Merryne Watson from an unknown original source. The figures show areas in acres, roods and poles. The letters show land use: M for Meadow, P for Pasture and T for Arable, probably Turnip.

<u>Geo Scots Farme Jnr</u>	<u>Total...</u>	<u>52-2-19</u>
George Scots garth	M	01-2-28
Horse garth (?)	P	06-3-08
High Hutchinson Close	M&T	08-1-13
Low Hutchinson Close	M	06-1-16
East Commerdale	P	08-0-15
Roger Close	T	04-3-19
East wood	P	19-2-00

<u>Mr Kayes Farme</u>	<u>Total...</u>	<u>10-1-26</u>
Calfe garth	P	01-2-25
Banckes	P	01-3-10
West Comerdale	M&T	04-1-22
Salbury	M	02-2-09

<u>John Fryers Farme</u>	<u>Total...</u>	<u>346-0-94</u>
East Leases-bottom	M	04-2-03
West Leases	M	10-1-03
East Leases banke	M	06-3-17
Hawsteads	P	41-0-38
West parke	P	86-0-00
New laid parke	P	06-2-32
Middle parke	T	06-3-22
East parke	M&T	12-3-03
Allan Close	M&T	11-2-00
Bottoms	P	03-1-25
I nook (?) Close	M	03-2-05
East Intack	M&T	14-0-04
Middle Intack	M	11-2-38
West Intack	M&T	08-0-00
Mill hill	P	17-2-00
Longe Close	M	06-1-26
Garth	P	00-3-13
Wood parke	P	89-0-00

<u>Richard Herds Farme</u>	<u>Total...</u>	<u>23-2-13</u>
Low Bouleron	P	16-3-18
High Bouleron	M	06-2-35

<u>Chr Binkes Farme</u>	<u>Total...</u>	<u>71-0-19</u>
Low well Close	P	03-20-8
High well Close	P	06-0-08
High Corne Close	T	03-2-00
East Lambcoats	T	04-2-16
West Lambcoats	P	05-1-00
Low Corne Close	M&T	07-3-10
Low Kiplin Close	M	03-1-35
Low Starkey Close	M	06-3-11
Starkey Close	M	08-1-00
House pasture	P	07-2-16
Nelson Close	M	08-1-35
Pot Ings	P	08-3-00

<u>Geo Scots Farme</u>	<u>Total...</u>	<u>32-0-31</u>
Kiplin Close	M	06-0-38
Longe Close	P	03-3-00
Harris Close	M	04-3-00
High Ramson	P	07-1-33
Low Ramson	T	08-3-08
Boot hose (?)	P	01-0-32

<u>Isaack Wilsons Farme</u>	<u>Total...</u>	<u>86-3-03</u>
Gingle pot hole	M	04-3-06
Gaule	M	04-3-10
Wilson Close	M	08-3-13
Cow Close	T	10-2-12
Holmes Close	T	05-1-34
Calfe Close	P	00-2-35
East wood plane	P	51-3-13

<u>Robt Howdons Farme</u>	<u>Total...</u>	<u>13-0-27</u>
Scots Close	M&T	05-0-23
West Milmire	M	08-0-04

<u>Thos Pyburns Farme</u>	<u>Total...</u>	<u>07-1-13</u>
West Close	M	02-3-10
East Close	M	04-1-19
House and garth	M	00-0-24

<u>John Harrison's Farme</u>	<u>Total...</u>	<u>34-3-30</u>
Appleby pasture	P	10-1-39
Low Robson Close	M	27-0-14
High Robson Close	M	06-3-29
Scot Close	M&T	06-2-26
Dent (?) paddock	P	00-3-02

<u>Ed Butterfields Farme</u>	<u>Total...</u>	<u>36-2-18</u>
East Mill-mires	P	09-0-32
Pasture bottom	T	06-0-29
Pasture head	T	07-1-00
Loadman Close	M	12-0-15
Lady Garth	M	01-2-18

<u>Joseph Hanbyes Farme</u>	<u>Total...</u>	<u>54-2-29</u>
West Egmartin bottom	P	03-1-18
East Egmartin bottom	P	08-0-03
Middle Egmartin	P	12-2-14
West Egmartin hill	M	13-3-28
Crookes	M&T	05-3-08
East Egmartin hill	M	10-3-38

<u>Anto. Howes Farme</u>	<u>Total...</u>	<u>22-0-32</u>
Intack	M	09-0-30
Knock banke	M	03-2-07
West Hogil	M	03-1-31
East Hogil	M&T	06-0-04

<u>Tho Bucktons Farme</u>	<u>Total...</u>	<u>296-2-16</u>
Shel Knowl	P	172-1-00
East halwith	M	11-1-11
West halwith	M	13-0-05

MARK MILBANK'S OTHER TENANTS 1726

This follows on from the list above.

[Unknown occupier]	Total...	07-0-04
John Scots garth	M	01-1-30
Scot Close	M	05-3-04

Henry Fryer	Total...	00-0-15
House and garth		00-0-15

[Land near hall]	Total...	05-1-35
Fould garth Common to Several		03-1-20
Quicks		00-3-08
High garden		00-1-09
Court		00-0-35
Fish pond		00-1-30
Orchard		00-1-13

William Mills	Total...	00-1-36
Garth and house	M	00-1-36

Christo Featham	Total...	00-0-17
Garth and house	M	00-0-17

Christo Marriner	Total...	01-1-16
Garth and house	M	01-1-16

Ro. Scot	Total...	00-2-11
Mabil(?) garth	M	00-2-11

Peter Marriner	Total...	01-1-36
Garth	M	01-1-36

Wm Clarkson	Total...	03-0-23
Garth and house	M	03-0-23

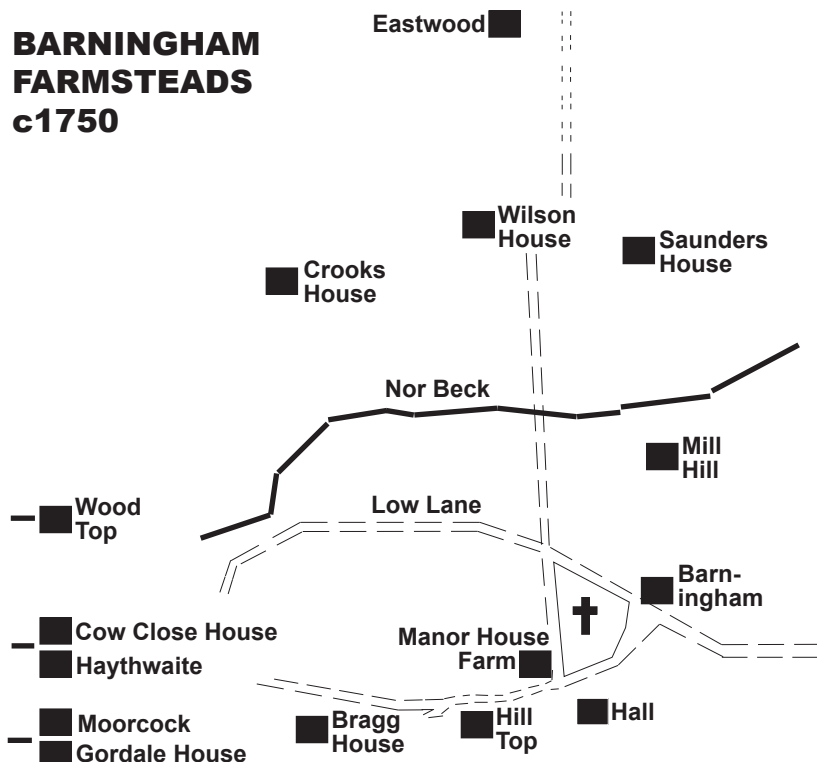
Dent	Total	02-1-35
Garth (?)	M	02-1-35

When all the pticulars are Collected
together they will Stand as follows 1007-3-08

possible to hazard some fairly confident guesses.

James Fryer's fields surrounded the hall and extended northwards above Barningham House, which is where he very probably lived. Christopher Binkes' land encircled Saunders House; Isaak Wilson's was around Wilson House; Joseph Hanbye had the land around Crooks House. Anthony Howe had fields near Bragg House, and Thomas Buckton's

BARNINGHAM FARMSTEADS c1750



296 acres were at the far western end of the parish, beside Haythwaite. The two George Scotts, father and son, farmed to the north of the village but don't appear to have had a farm base. The other farmers' lands were scattered around the parish and it seems likely that they lived in the village and travelled out to their fields each day.

During the eighteenth century pressure grew in England for a relaxation of restrictions on enclosure, and in 1801 the General Enclosure Act opened the way for Barningham's 321-acre Cow Close to be divided up into 41 allotments in 1807. Allotments were allocated to people in proportion to the grazing rights (called *stints* or *gates*) they had previously held, and their size varied considerably. The Milbanks took the lion's share, 121 acres; the rector got 48; others ranged from 32 acres down to as little as eight perches (242 square yards). Many of those given tiny areas decided it would be more trouble than it was worth to enclose and maintain them, and over the next decade or so sold them off to neighbours with larger allocations.

COW CLOSE ALLOTMENT ALLOCATION 1803

This allocation was made by the Government's surveyor, John Bell, in 1803. By the time it was put into effect in 1807, several allotments had already been sold or exchanged. Numbers are acres-roods-perches.

Mark Milbank	121-3-22	Richard Nixon	1-0-27	Samuel Head	0-0-16
Rev Samuel Swire	48-1-31	John Thompson	1-0-17	G A (George Atkinson?)	0-0-10
Jane Hanby	42-2-28	Richard Peacock	0-2-35	A F (Ann Fryer?)	0-0-10
Leonard Hartley*	37-1-22	Thomas Binks	0-2-10	J G	0-0-10
Matthew Hardy	32-3-24	John Atkinson	0-3-31	J T	0-0-10
William Johnson*	10-1-02	William Law	0-3-18	W M	0-0-10
George Hawdon	5-0-02	Robert Fryer	0-3-15	? Johnston	0-0-09
William Gill	2-2-24	School Trustees	0-1-24		
John Goundry	2-0-11	William Appleby	0-1-00	Quarry	1-2-06
Thomas Greenhow	1-3-17	George Jackson	0-0-35	Quarry	0-3-08
Christopher Fryer	1-3-05	S S (Sarah Simpson?)	0-0-25		
Edward Poole	1-2-49	Mark Newby	0-0-24	* In two parts, divided by road	
Robert Barwick	1-2-33	Phillis Appleby	0-0-19		
William Johnson	1-0-38	T Hixon	0-0-18		

Much was acquired by the Milbanks, who by 1817 owned 1,543 of the 2,023 acres that made up Barningham township. A tithe valuation carried out that year lists ten farms of more than 40 acres. Seven were Milbank-owned; the others belonged to Mrs Hanby (120 acres) of Eastwood, George Hartley (77 acres), an absentee landlord, and Matthew Hardy (50 acres), a local farmer who soon afterwards sold his land to Hartley. There were seven landowners with between ten and 40 acres, and 43 smallholders or householders with fewer than ten acres. Baines' *Directory* of 1823 listed 14 'farmers and yeoman' in the village.

This brings us to the tithe map survey of 1838, details of which form the central part of this book. It recorded 388 properties, of which 269 were fields, including the large group of tiny allotments at Cow Close and areas near the Low Lane which later became forestry plantations. The other 119 properties included dwellings, barns, garths, yards and gardens.

Among the wealth of information in the survey results are details of land use, with every field identified as meadow, pasture or arable. An analysis of the figures shows

that arable farming was considerably less unpopular than it had been a century earlier. Excluding the 1381 acres of Barningham Common and some 220 acres of woodland, of the 1,800 or so acres listed as being under cultivation about 550 (30 percent) were arable; 760 (43 percent) were pasture, and 490 (27 percent) meadow. New crops, increased demand for cereals and vegetables, new agricultural techniques and the invention of a host of mechanical devices to make arable farming easier, less labour-intensive and more productive had all contributed to redressing the balance, in part at least, from the “not a fiftieth under the plough” claims made by the farmers of 1689.

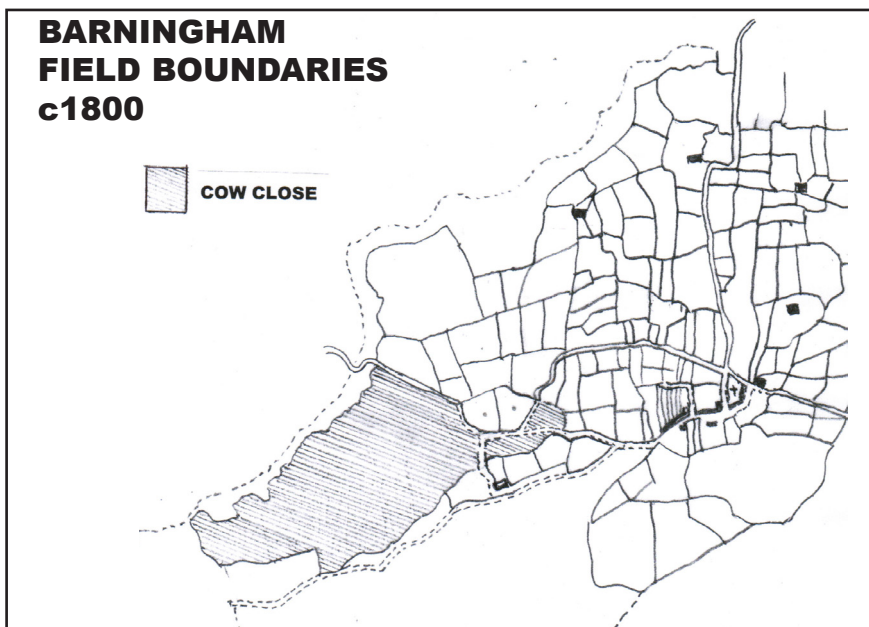
In 1838 there were 388 fields; 175 years later 94 of them – more than a third – have vanished, most of them merged into adjoining fields, a few transformed into woodland. The decline seems to have been greatest in the second half of the nineteenth century: 46 disappeared between 1838 and 1892, a further 41 over the next century, and still more since. The maps that follow chart these changes.

The 1838 map below is based on the survey carried out for the 1841 Tithe Map, a copy of which is on display in Barningham Village Hall.

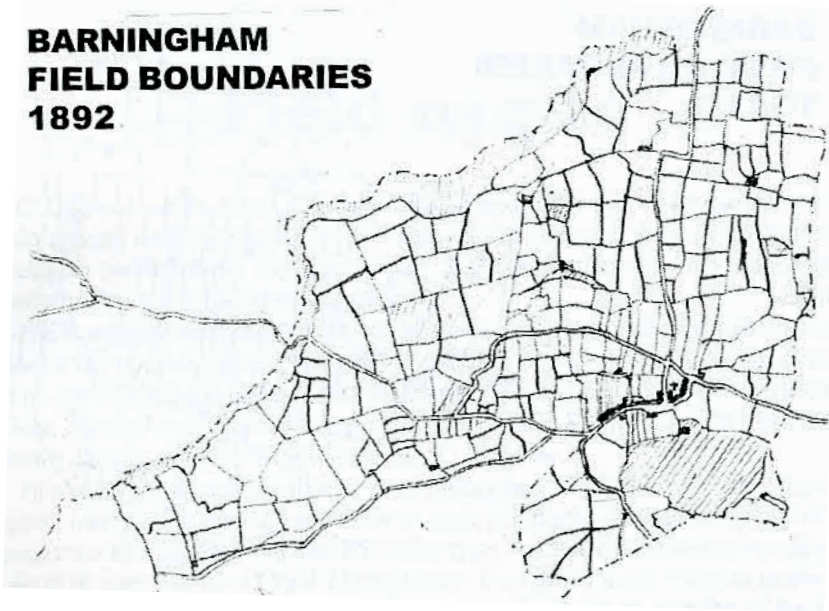
The 1892 map which follows is based on the Ordnance Survey maps published in 1895 and 1912. By this time a total of 223 fields remained.

The third map, showing boundaries in 1990, is based on the Ordnance Survey maps published in 1995, when only 182 fields were left.

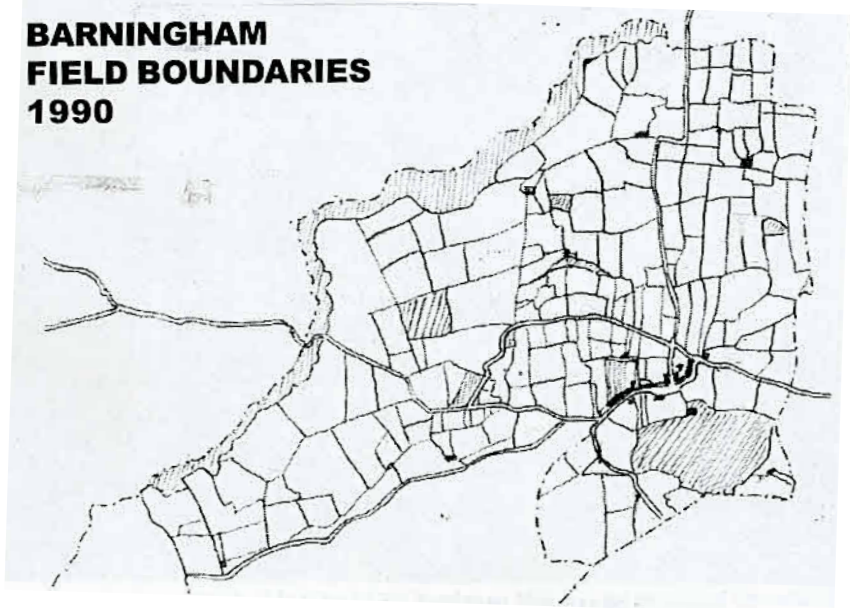
The final map shows the field boundaries today, based on Google’s satellite image of the village in 2012. As far as we can make out, about 175 separate fields still exist, although the boundaries of some are in poor repair or partly missing. There seems no reason to suppose that the number of fields will not dwindle further in the future.



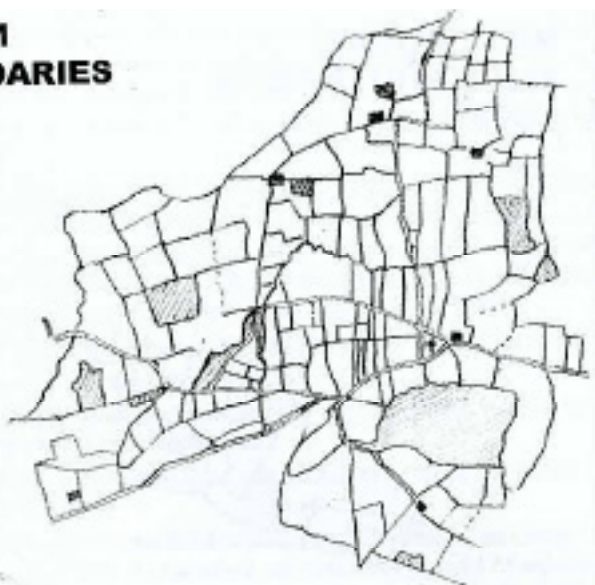
**BARNINGHAM
FIELD BOUNDARIES
1892**



**BARNINGHAM
FIELD BOUNDARIES
1990**



**BARNINGHAM
FIELD BOUNDARIES
TODAY**



Satellite view of Barningham 2012

Field names

FIELDS need names. It was simple enough in the middle ages under the three open-field system: Barningham's were probably known simply as *East*, *North* and *West Fields*, or perhaps *Mill*, *High* and *Home*. When enclosure came, new names were needed as each fresh field was created.

The most obvious way to identify fields was by referring to their owners or occupiers at the time of enclosure or later, and the 1838 map records about 40 of these from the seventeenth and eighteenth century (*Allen Close*, *John Horden's Great Close*, *Sarah Moor Close*, *West Appleby Close*) plus 55 from the 1807 enclosure known simply as *Cow Close Allotments*.

This wasn't adequate, obviously, when farmers had more than one field. The next option was naming them by reference to their geography, and about a third of the names recorded on the 1838 map are of this type. Some derived from relationship to a farm or other building (*Back House Close*, *East Mill Close*), some to landscape features (*Beech Top Hill*, *Kithow Gill*), some to the shape or position of the field itself (*Broad Brim*, *Low Pasture*).

Field quality and use was also used to give fields their names. There are references to the nature of the land (*High Sand Hill*, *Peatmire*, *Pate Earth*, *Swish Mire*, *Wet Acre*) and to its anticipated productivity – or lack of it (*Hard Holm*, *Small Hopes Pasture*). There were names for fields where stock was kept (*Calf Close*, *Little Lamb Cotes*, *High Rampshaw*, *Stirk Pasture* and, of course, *Bull Acre*), for stock grazing (*Crooks Pasture*, *West Cow Pasture*), and arable enclosures (*Barley Mire Busk*, *West Hay Thwaites*, *Potatoe Garth*).

Profits from a handful of fields supported hospitals or other charities, and this was reflected in their names (*East Spital Shaw*, *North East Chariot*). The Church (*Church Field*) and local school (*School Bank*) also featured.

Half a dozen fields in 1838 were only recently enclosed and, awaiting names, were called simply *Intack* or *New-Laid Field*.

And about a score were given names that defy explanation, though we have made suggestions in the list that follows. The most mystifying include *Castle Garth* and *Kiolie Castle Pasture* (neither of which has a castle), several *Egmartin* fields, *Lodda*, *Pyburn Field*, *Pott Ings*, *Jam Croft* and the two we chose for the title of this book, *Jam Letch* and *Jingle Potts*. If you can offer explanations for any of these, we'd be very grateful for enlightenment.

● If you'd like to know more, *English Field Names* by the appropriately-named John Field (first published by David & Charles in 1972) is an excellent introduction. The history group has a copy that members are welcome to borrow.

Glossary

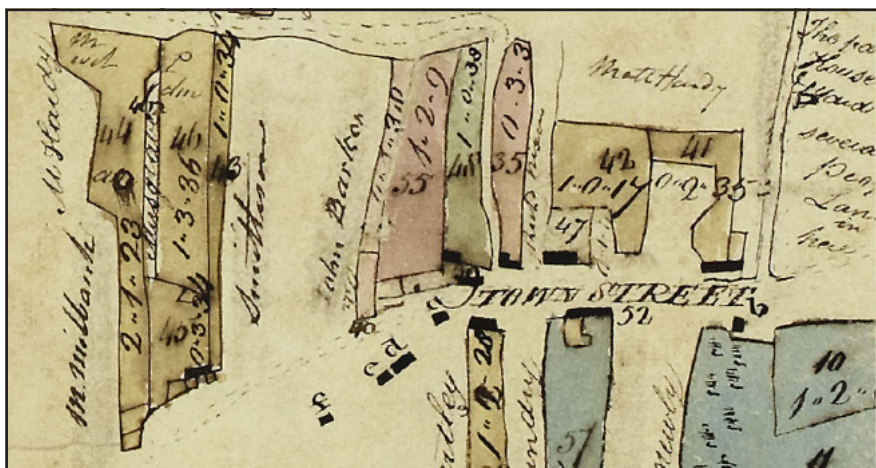
Acre: Piece of arable land	Holt: Wood
Allotment: Tenanted land	Hop, Hope: Enclosed land
Assart: Land cleared of trees	How: Mound
Bank: Slope or boundary mound	Hurst: Copse, wood
Beck: Stream	Ing: Meadow, pasture
Berry: Fortified place	Intack: Enclosed land
Bottom: Land below hill or in valley	Knap: Hillock
Brae: Hillside	Knoll: Hill top
Brake: Waste land	Lee, Lea: Wood, woodland clearing
Broad: Wide strip in common field	Leas, Leys: Pasture, meadow land
Brow: Projecting edge of hill	Linch: Sandy ground; legde of ploughed land
Burn: Spring, stream	Low: Mound
Car: Marshy overgrown land	Mead(ow): Grassland for mowing
Clough: Ravine	Mire: Swampy ground
Close: Enclosure	Moor: Barren land
Coomb: Narrow valley	Moss: Bog, swamp
Cot: Cottage, animal house	Nook: Small secluded area of land
Croft: Small enclosed area usually attached to house	Over: Slope, hill
Dean: Valley	Pasture: Grassland for grazing
Dike: Embankment	Pike: Pointed piece of land
Fold: Animal pen	Pingle: Small enclosure, croft
Garth: Enclosure	Pot: Hole, hollow
Greave: Copse, thicket	Ridding: Woodland clearing
Hale: Nook	Rigg: Ridge
Ham: Enclosure, meadow	Rood: Piece of land, about quarter of an acre
Hanger: Wooded hill	Royd: Woodland clearing
Haugh: Nook, riverside land	Shaw: Small wood
Haw: Hedge or hedged land	Slaight: Sheep pasture
Hay: Fenced-in land	Start, Stort: Projecting piece of field
Heath: Uncultivated land	Thwait: Clearing; meadow
Hoo: End of ridge	Tye: Enclosure
Hold: Holding or sheltered place	Wick: Dairy farm
Holm: Waterside land	

The oldest known map



THIS map, unearthed by Anthony Milbank deep in the archives at the North Yorkshire County Records Office in Northallerton, is undated, but from the names of field owners and other details the basic map seems to have been drawn sometime around 1795, and then added to over the next 20 years.

Several different handwritings can be seen. The earliest, a beautiful copperplate, gives the names of owners of surrounding land – including Sir John Eden (who inherited land to the northwest in 1794), Marmaduke Tunstall (who held Scargill and died in 1790) – and marks Cow Close without the allotments into which it was divided in 1807. A later and spikier hand filled in further names, including those of Mark Milbank, who inherited his estate at the tender age of seven in 1802, and the Rev Edward Monkhouse, who didn't arrive in Barningham until 1806. Whatever



its date, the map is certainly about four decades older than the Tithe map hanging in the village hall, and that makes it the earliest map of the full parish we know of.

The whole map is about two foot square, handpainted in a variety of colours. It shows many of the fields in the parish, with the names of owners, acreage, some buildings and various notes about what the fields were used for and what was planted in them at time: we've incorporated this information in this book. Whether it was drawn up to show a landowner what he owned, or as part of a tax collection exercise we don't know.

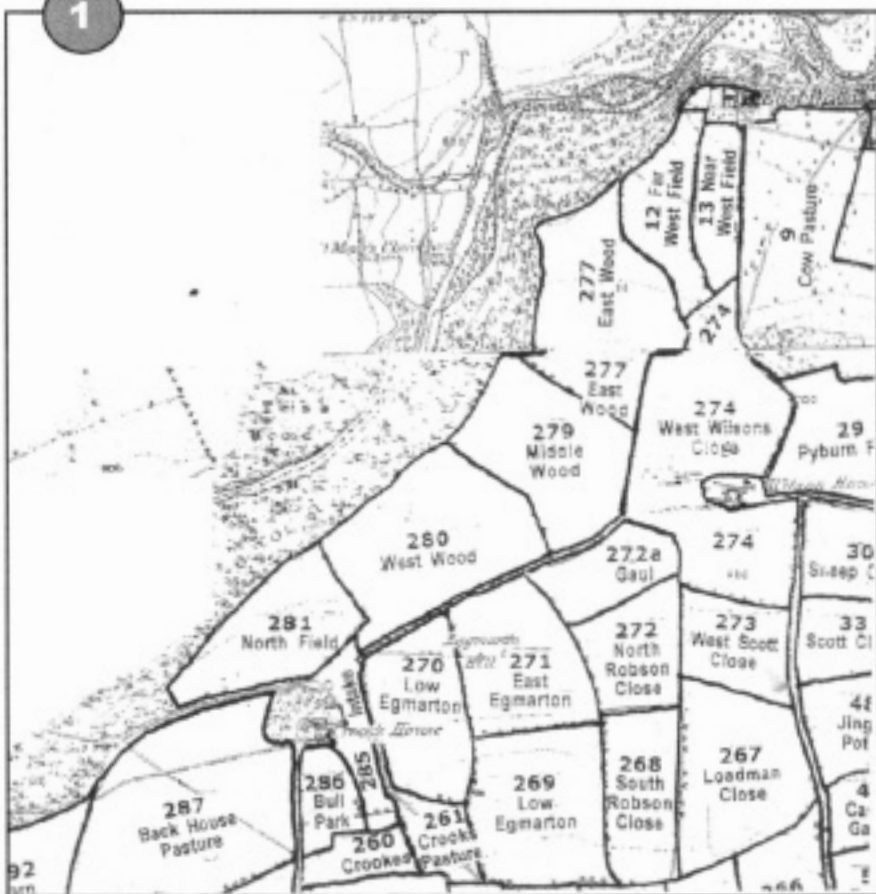
Above is a section showing the Town Street and, in the top right, the road leading off to Greta Bridge. Below is Low Lane.



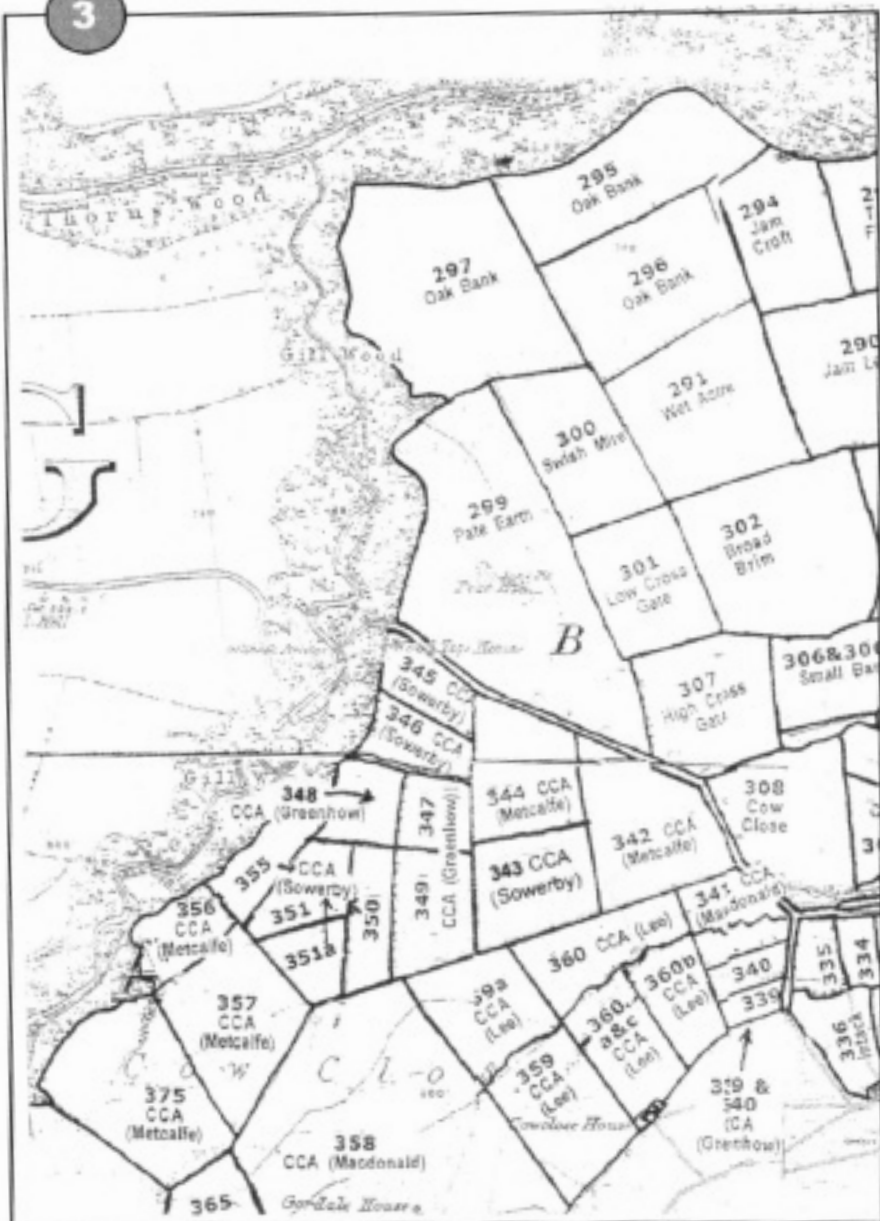
The 1838 fields maps

THE map below shows all the Barningham fields identified on the 1838 Tithe Apportionment Map which can be seen in the village hall. The following pages show the map divided into ten sections with field names and numbers. After that is list of all fields in numerical order and then a further list of them arranged alphabetically.



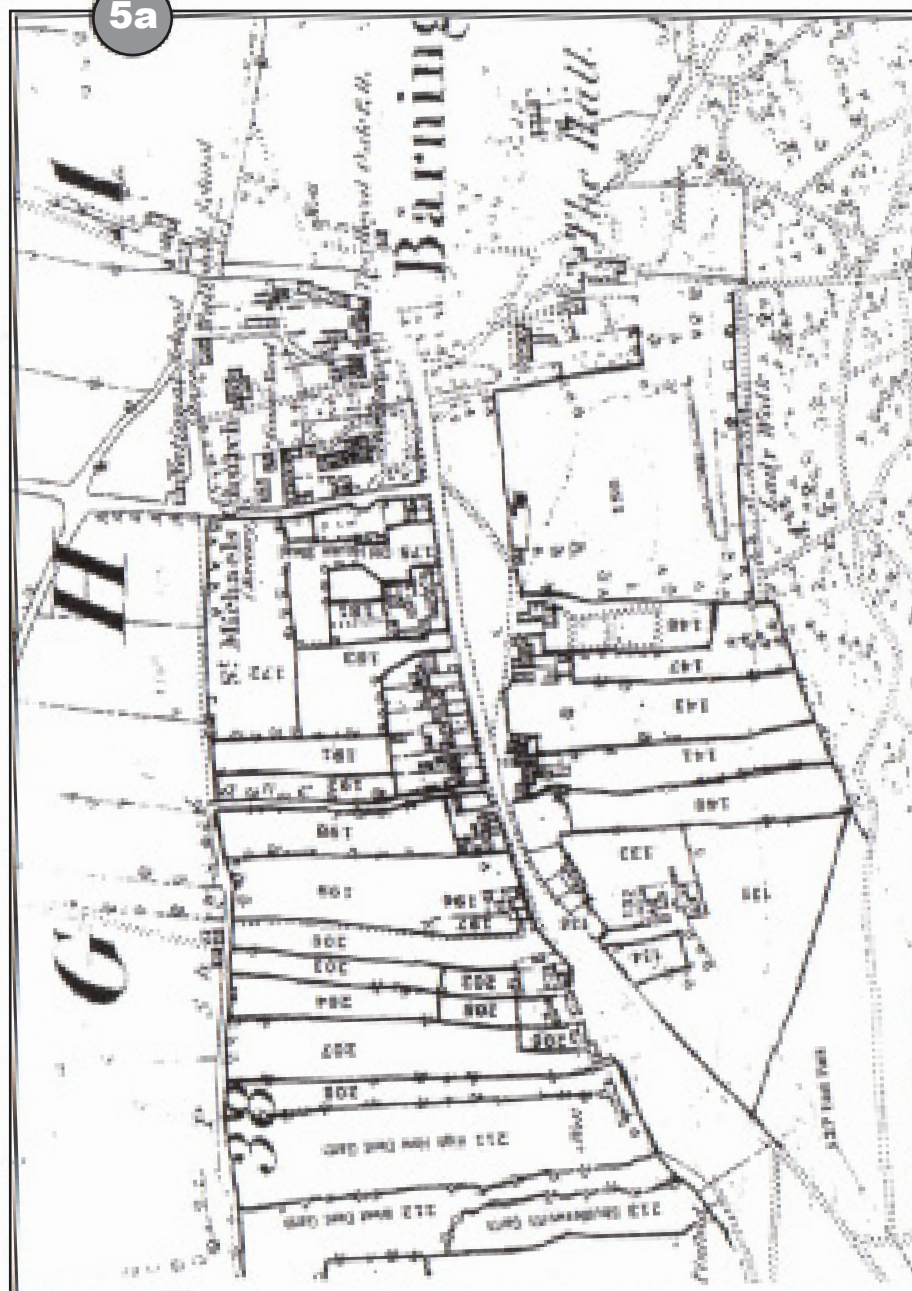




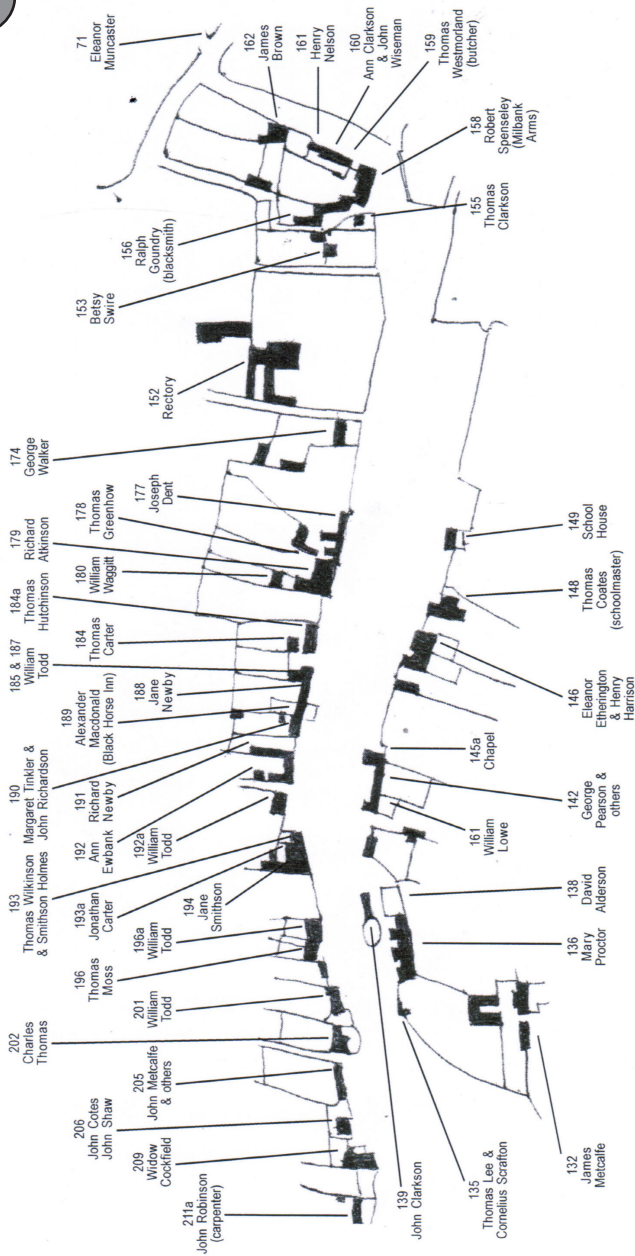


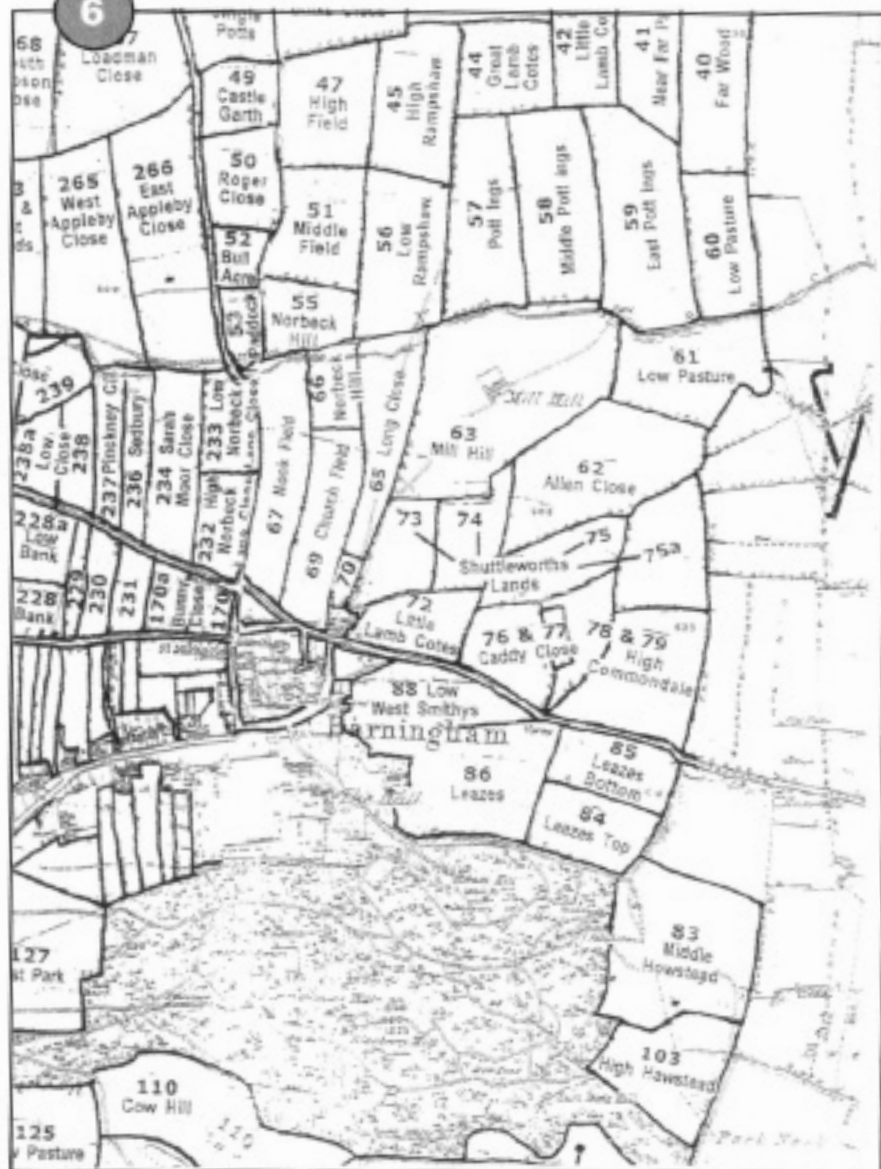


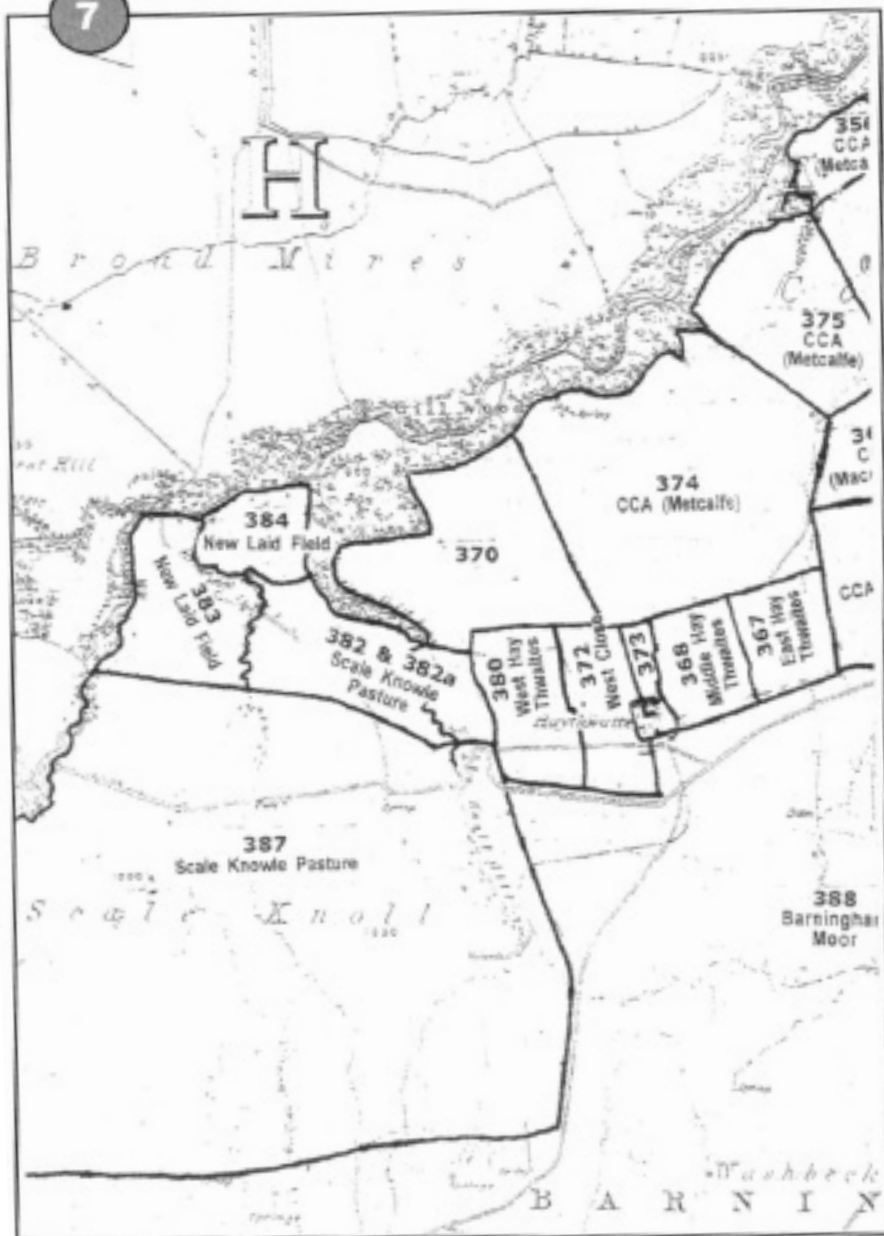
5a



BARNINGHAM VILLAGE 1838







ST. LOUIS, 9
Dec. 10 1912

1838 fields by number

EACH entry shows the field number and name as recorded in the 1838 tithe map survey, followed by the grid reference, reference to maps in this book, site of the field, and acreage in 1838 (given as acres-roods-perches). Then come details, if any, from our records of the enclosures in 1609, 1689 and 1707 and from parish maps of 1703, c1800 and 1838, with supplementary information about owners and occupiers. Finally we've attempted to offer explanation for the field names.

1 CALF CLOSE

Site: 54°50N 1°86W. Map 2: N of Saunders House. Area: 2a-1-8.

History: 1800 map: Not shown, but fields to W owned by Jane Hanby (1755-1835), widow of Joseph who died 1796. Her daughter Mary married Thomas Wheldon, owner in 1838. 1838 map: Arable. Valued at £0-7-6. Owner: Thomas Wheldon. Occupier: William Lawson.

Name: Field in which calves were kept.

2 NORTH EAST CHARIOT

Site: 54°50N 1°86W. Map 2: N of Saunders House. Area: 4a-1-26 .

History: 1800 map: see 1. 1838 map: Pasture. Valued at £0-7-6. Owner: Thomas Wheldon. Occupier: William Lawson.

Name: Possibly indicating that the rent of the land provided funds for charity.

3 NORTH WEST CHARIOT & COWHOUSE

Site: 54°50N 1°86W. Map 2: NW of Saunders House. Area: 5a-0-10.

History: 1800 map: Not shown, but fields to S owned by Jane Hanby: see 1. 1838 map: Arable. Valued at £0-17-0. Owner: Thomas Wheldon. Occupier: William Lawson.

Name: As 2.

4 EAST SCOTT CLOSE

Site: 54°50N 1°86W. Map 2: NW of Saunders House. Area: 3a-3-24.

History: Enclosed in 1609; owned in 1689 by Francis Tunstall. The list of enclosed fields of this date records farmers called John and Tom Scot and a 'Chris Scots Close'. In 1726 a John Scott tenanted a garth and Scots Close, seven acres in all, from the Milbanks. 1800 map: Not shown, but fields to S owned by Jane Hanby: see 1. 1838 map: Pasture. Valued at £0-8-0. Owner: Thomas Wheldon. Occupier: William Lawson.

Name: From owner/occupier when enclosed.

5 WEST SCOTT CLOSE

Site: 54°50N 1°86W. Map 2: NW of Saunders House. Area: 5a-2-5.

History: 1800 map: Not shown, but fields to S owned by Jane Hanby: see 1. 1838 map: Arable. Valued at £0-19-0. Owner: Thomas Wheldon. Occupier: William Lawson.

Name: From owner/occupier when enclosed.

6 EAST SUN CHARIOT

Site: 54°50N 1°86W. Map 2: N of Saunders House. Area: 6a-2-18.

History: 1800 map: see 1. 1838 map: Arable. Valued at £0-18-0. Owner: Thomas Wheldon. Occupier: William Lawson.

Name: See 2.

7 WEST SUN CHARIOT

Site: 54°50N 1°86W. Map 2: N of Saunders House. Area: 6a-0-38.

History: 1800 map: see 1. 1838 map: Pasture. Valued at £0-16-0. Owner: Thomas Wheldon. Occupier: William Lawson.

Name: See 2.

8 EAST DENT CLOSE

Site: 54°50N 1°86W. Map 2: N of Saunders House. Area: 7a-0-0.

History: 1800 map: Owned by Julia Hanby: see 1. 1838 map: Arable. Valued at £1-6-0. Owner: Thomas Wheldon. Occupier: William Lawson.

Name: Probably from name of first owner when enclosed.

8a WEST DENT CLOSE

Site: 54°51N 1°86W. Map 2: NW of Saunders House. Area: 7a-0-16.

History: 1800 map: Owned by Julia Hanby: see 1. 1838 map: Arable. Value: £1-8-0. Owner: Thomas Wheldon. Occupier: William Lawson.

Name: see 8.

9 COW PASTURE

Site: 54°51N 1°87W. Map 2: N of Wilson House. Area: 23a-0-4.

History: 1800 map: Most owned by Julia Hanby (see 1) but two acres in SW corner shown as separate field, numbered 108, possibly scrub or wood. 1838 map: Pasture. Valued at £3-0-0. Owner: Thomas Wheldon. Occupier: William Lawson.

Name: Self-explanatory.

10, 11 No listings

12 FAR WEST FIELD

Site: 54°51N 1°87W. Map 2: NW of Wilson House. Area: 6a-2-27.

History: The list of farmland tenanted from the Milbanks in 1726 records a ten-acre 'Good Close', part of Isaak Wilson's farm, which may be this and 13 together. 1800 map: Owned by Julia Hanby: see 1. 1838 map: Meadow. Valued at £1-12-0. Owner: Thomas Wheldon. Occupier: William Lawson.

Name: Self-explanatory.

13 NEAR WEST FIELD

Site: 54°51N 1°87W. Map 2: NW of Wilson House. Area: 4a-0-36.

History: 1800 map: Owned by Julia Hanby: see 1. 1838 map: Meadow. Valued at £1-0-0. Owner: Thomas Wheldon. Occupier: William Lawson.

Name: Self-explanatory. See 12.

14 HOUSE, OFFICES, YARD & GARDEN (EASTWOOD)

Site: 54°50N 1°88W. Map 2: N of Wilson House, on edge of wood. Area: 0a-1-28.

History: 1800 map: Not shown. 1838 map: Valued at £0. Owner: Thomas Wheldon. Occupier: William Lawson.

15 WOOD

Site: 54°51N 1°87W. Map 2: N of Wilson House, woodland and pasture between 14 and river. Area: 6a-0-18.

History: 1800 map: Owner not shown. This and other adjacent woodland shown as one 24-acre plantation, numbered 107. 1838 map: Valued at £0-1-0. Owner: Thomas Wheldon. Occupier: William Lawson.

16 No listing

17 WOOD

Site: 54°51N 1°87W. Map 2: N of Wilson House, shed and yard between 9 and 13. Area: 0a-0-17.

History: 1838 map: Valued at £0. Owner: Thomas Wheldon. Occupier: William Lawson.

18 EAST RIDDINGS

Site: 54°51N 1°87W. Map 2: NE of Wilson House. Area: 5a-1-8.

History: 1800 map: Not shown, but field to S owned by Julia Hanby: see 1. 1838 map: Arable. Valued at £1-0-0. Owner: Thomas Wheldon. Occupier: William Lawson.

Name: From Old English *ryding*, cleared land.

19 PLANTATION

Site: 54°51N 1°87W. Map 2: NE of Wilson House, small area of woodland to N of 18.

History: 1838 map: Valued at £0. Owner: Thomas Wheldon. Occupier: William Lawson.

19a ROAD

Site: 54°51N 1°87W. Map 2: NE of Wilson House, roadway between 18 and 19. Area: 0a-0-28.

History: 1838 map: Valued at £0. Owner: Thomas Wheldon. Occupier: William Lawson.

20 EAST BOLDRON

Site: 54°51N 1°86W. Map 2: NE of Saunders House. Area: 10a-2-11.

History: Two fields called Low and High Bouldron, totalling 23 acres, were listed as part of farmland tenanted by Richard Heads from the Milbanks in 1726. 1800 map: Numbered 81. Occupier: Ralph Heslop. A Ralph Heslop rented 108 acres of Milbank land in 1817 and died in 1835: Mary was almost certainly his widow. 1838 map: Pasture. Valued at £0-19-6. Owner: Mark Milbank. Occupier: Mary Heslop.

Name: Possibly from Old English *botl-tun*, a hill or dune with dwelling on it.

21 WEST BOLDRON

Site: 54°51N 1°86W. Map 2: NE of Saunders House. Area: 9a-0-10.

History: 1800 map: Numbered 80, occupier Ralph Heslop: see 20. 1838 map: Pasture. Valued at £1-0-6. Owner: Mark Milbank. Occupier: Mary Heslop.

Name: See 20.

21a RIFT

Site: 54°51N 1°86W. Map 2: East of Saunders House. Area: 4a-2-20.

History: 1800 map: Numbered 79, occupier Ralph Heslop: see 20. 1838 map: Pasture. Valued at £0-12-6. Owner: Mark Milbank. Occupier: Mary Heslop.

Name: May refer to a fissure or thorny hedge, or to broken up, ploughed land.

22 LOW PASTURE

Site: 54°51N 1°86W. Map 2: NE of Saunders House. Area: 4a-2-24.

History: 1800 map: This, 23 and 24 are shown as one field, numbered 78. Occupier: Ralph Heslop: see 20. 1838 map: Arable. Valued at £0-19-0. Owner: Mark Milbank. Occupier: Mary Heslop.

Name: Self-explanatory.

23 LOW PASTURE

Site: 54°51N 1°86W. Map 2: NE of Saunders House. Area: 0a-3-21.

History: 1800 map: see 22. 1838 map: Pasture. Valued at £0-1-6. Owner: Mark Milbank. Occupier: Mary Heslop.

Name: Self-explanatory.

24 LOW PASTURE

Site: 54°51N 1°86W. Map 2: N of Saunders House. Area: 9a-3-38.

History: 1726: see 27. 1800 map: see 22. 1838 map: Arable and pasture. Valued at £1-3-0. Owner: Mark Milbank. Occupier: Mary Heslop.

Name: Self-explanatory.

25 BACK HOUSE CLOSES

Site: 54°51N 1°86W. Map 2: Immediately N of Saunders House. Area: 7a-0-31.

History: The list of farmland tenanted from the Milbanks in 1726 records a seven-acre House Pasture in this area, part of Christopher Binkes' farm. 1800 map: Numbered 77, occupier Ralph Heslop: see 20. 1838 map: Pasture. Valued at £0-16-6. Owner: Mark Milbank. Occupier: Mary Heslop.

Name: Enclosed area behind house.

26 KIPLING

Site: 54°51N 1°86W. Map 2: W of Saunders House. Area: 6a-2-25.

History: A 1689 list of enclosed fields refers to Kiplin Close, and the list of farmland tenanted from the Milbanks in 1726 records Kiplin Close as part of George Scott's farm. 1800 map: Numbered 86, occupier Ralph Heslop: see 20. 1838 map: Arable. Valued at £1-6-6. Owner: Mark Milbank. Occupier: Mary Heslop.

Name: Uncertain, possibly from Old Norse *lyng*, land on which heather grew, but more likely referring to name of first owner after enclosure – there were Kiplins and Kiplings in Barningham in the 17th and 18th centuries.

27 STARKEY

Site: 54°50N 1°87W. Map 2: NW of Saunders House. Area: 5a-1-37.

History: The 1689 list of enclosed fields records a Starkey Close, and a six-acre Low Starkey Close appears in the list of farmland tenanted from the Milbanks in 1726, part of Christopher Binkes' farm. Another nine-acre field, called Starkey Close, is also listed: this may be Low Pasture, 24. 1800 map: Numbered 88, occupier Ralph Heslop: see 20. 1838 map: Pasture. Valued at £0-16-6. Owner: Mark Milbank. Occupier: Mary Heslop.

Name: Possibly from *storr*, Old Norse for land on which sedge grew; perhaps from the name of the owner when enclosed; or a dialect word for stiff land that was hard to plough?

28 WILSON

Site: 54°50N 1°87W. Map 2: NW of Saunders House. Area: 6a-3-32.

History: The 1689 list of enclosed fields records a Wilson Close and the list of farmland tenanted from the Milbanks in 1726 records Wilson Close on a farm occupied by Isaak Wilson. 1800 map: Numbered 87, occupier Ralph Heslop: see 20. 1838 map: Arable. Valued at £1-5-0. Owner: Mark Milbank. Occupier: Mary Heslop.

Name: Probably from the name of occupier when enclosed.

29 PYBURN FIELD

Site: 54°50N 1°87W. Map 2: NE of Wilson House. Area: 1a-1-36.

History: 1800 map: Numbered 95, occupier Thomas Wilkinson. A farmer of this name was listed as a Milbank tenant until 1823, when Thomas Westmorland took over his land. Wilkinson died in 1844, aged 78. 1838 map: Arable. Valued at £2-7-0. Owner: Mark Milbank. Occupier: Thomas Westmorland.

Name: 'Py' possibly from Old English *pic*, a hill. The 'burn' is unlikely to be anything to do with a stream, as there isn't one nearby; it may come from Old English *busc*, bushes. Another possibility is that the field was cleared by burning. Or it may just be another early owner's name.

30 SHEEP CLOSE & COWHOUSE

Site: 54°50N 1°87W. Map 2: SE of Wilson House. Area: 6a-1-34.

History: 1800 map: Numbered 96, occupier Thomas Westmorland: see 29. 1838 map: Meadow. Valued at £1-14-0. Owner: Mark Milbank. Occupier: Thomas Westmorland.

Name: Self-evident.

31 PASTURE & COWHOUSE

Site: 54°50N 1°87W. Map 2: SE of Wilson House. Area: 1a-3-0.

History: 1800 map: Numbered 89, occupier Ralph Heslop: see 20. 1838 map: Meadow. Valued at £0-8-0. Owner: Mark Milbank. Occupier: Mary Heslop.

Name: Self-evident.

32 PEATMIRE

Site: 54°50N 1°87W. Map 2: SE of Wilson House. Area: 2a-1-34.

History: 1800 map: Numbered 90, occupier Ralph Heslop: see 20. 1838 map: Meadow. Valued at £0-11-0. Owner: Mark Milbank. Occupier: Mary Heslop.

Name: Land from which peat was obtained.

33 SCOTT CLOSE

Site: 54°49N 1°87W. Map 2: SE of Wilson House. Area: 5a-0-18.

History: Enclosed c1609. The list of farmland tenanted from the Milbanks in 1726 records two Scott Closes, one part of Robert Howden's farm, the other tenanted by John Harrison. The first is much the same size as 33. 1800 map: Numbered 93, occupier Ralph Heslop: see 20. 1838 map: Arable. Valued at £1-7-0. Owner: Mark Milbank. Occupier: Mary Heslop.

Name: From occupier when enclosed: See 4.

34 JOHN HORDEN'S GREAT CLOSE

Site: 54°50N 1°87W. Map 2: W of Saunders House. Area: 4a-0-26.

History: Enclosed c1609: a John Hawden was buried at Barningham in 1657 and the 1689 list of enclosed fields records a farmer called George Hawdon. 1800 map: Numbered 91, occupier Ralph Heslop: see 20. 1838 map: Meadow. Valued at £0-17-0. Owner: Mark Milbank. Occupier: Mary Heslop.

Name: From owner when enclosed.

35 LONG CLOSE

Site: 54°50N 1°87W. Map 2: SW of Saunders House. Area: 3a-0-8.

History: 'Little Long Close' is recorded in the 1689 list of enclosed fields and the list of farmland tenanted from the Milbanks in 1726 records a 'Longe Close' of this size as part of George Scott's farm. 1800 map: Numbered 95, occupier Ralph Heslop: see 20. 1838 map: Arable. Valued at £0-14-0. Owner: Mark Milbank. Occupier: Mary Heslop.

Name: Long enclosure.

36 STACK YARD

Site: 54°50N 1°87W. Map 2: S of Saunders House. Area: 0a-0-7.

History: 1800 map: Numbered 76, occupier Ralph Heslop: see 20. 1838 map: Valued at £0. Owner: Mark Milbank. Occupier: Mary Heslop.

37 HOUSE, OFFICES, YARD & GARDEN (SAUNDERS HOUSE)

Site: 54°50N 1°87W. Map 2. Area: 0a-1-15.

History: 1800 map: Un-numbered, occupier Ralph Heslop: see 20. 1838 map: Valued at £0. Owner: Mark Milbank. Occupier: Mary Heslop.

Name: Probably from the Sander family, in Barningham throughout the 17th century: ten people with the name were buried there between 1627 and 1702.

38 NEW LAID

Site: 54°50N 1°87W. Map 2: S of Saunders House. Area: 3a-2-8.

History: 1800 map: Numbered 83, occupier Ralph Heslop: see 20. 1838 map: Meadow. Valued at £0-16-0. Owner: Mark Milbank. Occupier: Mary Heslop.

Name: Self-explanatory, possibly originally indicating poor land.

39 SOUTH BOLDRON

Site: 54°50N 1°87W. Map 2: E of Saunders House. Area: 6a-3-14.

History: 1800 map: Numbered 82, occupier Ralph Heslop: see 20. 1838 map: Arable. Valued at: £1-8-0. Owner: Mark Milbank. Occupier: Mary Heslop.

Name: Possibly from Old English *botl-tun*, a hill or dune with dwelling on it. Merryne Watson suggests a corruption of 'bull run'.

40 FAR WOOD

Site: 54°50N 1°87W. Map 2: SE of Saunders House. Area: 8a-2-23.

History: 1800 map: This and 41 are shown as one 16-acre field, numbered 73 and 73a, occupier John Marley. He remained a Milbank tenant until 1823, when Richard Muncaster took over his fields. Muncaster died soon after and his widow Eleanor took over as tenant from 1826. Marley appears to have remained in the area: his wife Isabella was

buried in Barningham in 1830, aged 41. 1838 map: Arable. Valued at £1-7-6. Owner: Mark Milbank. Occupier: Eleanor Muncaster.

Name: A mystery. There's no evidence on any maps of a wood near here in 1838 or earlier, though there is a small plantation to the south today.

41 NEAR FAR PASTURE

Site: 54°50N 1°87W. Map 2: SE of Saunders House. Area: 7a-0-7.

History: 1800 map: see above. 1838 map: Arable. Valued at £1-2-6. Owner: Mark Milbank. Occupier: Eleanor Muncaster.

Name: Self-explanatory, if a little contradictory.

42 LITTLE LAMB COTES

Site: 54°50N 1°87W. Map 2: S of Saunders House. Area: 4a-2-39.

History: 1800 map: Numbered 72, occupier John Marley: see 40. 1838 map: Arable. Valued at £0-13-0. Owner: Mark Milbank. Occupier: Eleanor Muncaster.

Name: Field with shelter for lambs. The list of farmland tenanted from the Milbanks in 1726 records two fields, totalling 9 acres, called East and West Lamb Cotes, part of Christopher Binkes' farm.

43 HARROW CLOSE

Site: 54°50N 1°87W. Map 2: S of Saunders House. Area: 5a-2-16.

History: The 1689 list of enclosed fields refers to Harry Close; the list of farmland tenanted from the Milbanks in 1726 records Harris Close as part of George Scott's farm. 1800 map: Numbered 84, occupier Ralph Heslop: see 20. 1838 map: Arable. Valued at £0-13-0. Owner: Mark Milbank. Occupier: Mary Heslop.

Name: Possibly from Old English *harewe*, land near or with a sacred grove, but more likely taken from name of the occupier when first enclosed:

44 GREAT LAMB COTES

Site: 54°50N 1°87W. Map 2: S of Saunders House. Area: 5a-2-3.

History: 1800 map: Numbered 71, occupier John Marley: see 40. 1838 map: Arable. Valued at £0-17-6. Owner: Mark Milbank. Occupier: Eleanor Muncaster.

Name: Field with shelters for lambs. See 42.

45 HIGH RAMPSHAW

Site: 54°49N 1°87W. Map 2: SW of Saunders House. Area: 7a-3-4.

History: The 1689 list of enclosed fields records a 'Little Ransom' field and the list of farmland tenanted from the Milbanks in 1726 records 'High Ramson' as part of George Scott's farm. 1800 map: Numbered 67, occupier John Marley: see 40. 1838 map: Arable. Valued at £1-5-0. Owner: Mark Milbank. Occupier: Eleanor Muncaster.

Name: From Middle English *ramp*, terraced land, and Old English *sceaga*, land with or near a copse? Or *Ramps*, old Yorkshire dialect for wild garlic or mountain leek, plus *haw*, a depression in land or a small piece of land?

46 BINKS CLOSE

Site: 54°49N 1°87W. Map 2: SW of Saunders House. Area: 7a-3-7.

History: 1800 map: Numbered 92, occupier Ralph Heslop: see 20. 1838 map: Arable. Valued at £1-15-0. Owner: Mark Milbank. Occupier: Mary Heslop.

Name: From name of owner when enclosed. There were Binks in Barningham from the 17th century.

47 HIGH FIELD

Site: 54°49N 1°87W. Map 6: NE of Nor Beck bridge. Area: 7a-1-21.

History: 1800 map: Marked as Glebe land. 1838 map: Arable. Valued at £1-9-6. Owner: Rev William Wharton (Glebe land). Occupier: Thomas Westmorland.

Name: Self-explanatory.

48 JINGLE POTS

Site: 54°49N 1°87W. Map 2: SE of Wilson House. Area: 5a-0-3.

History: The 1689 list of enclosed fields records 'Tom Nelson's Jingle pothole', and the list of farmland tenanted from the Milbanks in 1726 records 'Gingle pot hole' as part of Isaak Wilson's farm. 1800 map: Numbered 97, occupier Thomas Wilkinson: see 29. 1838 map: Arable. Valued at £1-7-0. Owner: Mark Milbank. Occupier: Thomas Westmorland.

Name: *Potte* was Middle English for a hole, land covered in holes or a hollow in a hillside; *Jingle* may mean gravel or shingle; or =may derive from the medieval Latin *jungo*, to join together, or Middle English *pightel*, a small enclosure.

49 CASTLE GARTH

Site: 54°49N 1°87W. Map 6: N of Nor Beck bridge. Area: 3a-2-12.

History: 1800 map: Marked as owned by John Smithson of Manfield. 1838 map: Meadow. Valued at £0-16-0. Owner and occupier: John Pearson.

Name: Intriguing. It suggests an enclosure within which were some ancient works, perhaps prehistoric fortifications, but there's no sign of anything there today. There is certainly no record of anything as large as a castle in or near Barningham. Perhaps it was once a mundane Cattle Garth?

50 ROGER CLOSE & COWHOUSE

Site: 54°49N 1°87W. Map 6: N of Nor Beck bridge. Area: 4a-3-23.

History: Listed as part of farmland tenanted by George Scott from the Milbanks in 1726. 1800 map: Numbered 97, occupier Thomas Wilkinson: see 29. 1838 map: Meadow. Valued at £1-2-0. Owner: Mark Milbank. Occupier: Thomas Westmorland.

Name: Almost certainly from the name of its occupier when enclosed.

51 MIDDLE FIELD

Site: 54°49N 1°87W. Map 6: N of Nor Beck bridge. Area: 6a-1-18.

History: 1800 map: Marked as Glebe land. 1838 map: Arable. Valued at £1-16-0. Owner: Rev William Wharton (Glebe land). Occupier: Thomas Westmorland.

Name: Self-explanatory.

52 BULL ACRE

Site: 54°49N 1°87W. Map 6: N of Nor Beck bridge. Area: 1a-3-22.

History: 1800 map: Marked as part of Glebe land, with boundaries and name Bull Acre written in later. See 323. 1838 map: Arable. Valued at £0-12-0. Owner: Barningham Township. Occupier: James Metcalfe.

Name: Field jointly owned by the parish for housing the village bull, though in fact the bull was often housed on the farm of its owner and the land let out for other purposes: in 1838 it was used for arable crops. Disputes about the cost of hiring the village bull regularly leavened the tedium of vestry meetings in the late 1800s.

53 PADDOCK & COWHOUSE (PARADISE)

Site: 54°49N 1°87W. Map 6: Immediately N of Nor Beck bridge. Area: 1a-1-31.

History: 1800 map: Marked as part of Glebe land, with paddock boundaries and name 'Hutchinson' added later. An Ann Hutchinson was listed in the 1823 *Baines Directory* as a 'gentlewoman' living in Barningham. 1838 map: Meadow. Valued at £0-8-0. Owner: Mrs Ann Hutchinson. Occupier: Thomas Charlton.

Name: 2012: Said to have been known as Paradise for at least half a century. Reason unknown.

54a GARTH

Site: 54°49N 1°87W. Map 6: N of Nor Beck bridge, strip of land beside 53. Area: 1a-1-23.

History: 1800 map: Part of Glebe land. 1838 map: Pasture. Valued at £0-5-0. Owner: Mark Milbank. Occupier: John Wiseman.

54b PADDOCK

Site: 54°49N 1°87W. Map 6: E of Nor Beck bridge, a small piece of land unmarked on the tithe map and presumably beside 55. Area: 0a-1-32.

History: 1800 map: Part of Glebe land. 1838 map: Pasture. Valued at £0-1-6. Owner: Rev William Wharton (Glebe land). Occupier: Thomas Westmorland.

55 NORBECK HILL

Site: 54°49N 1°87W. Map 6: NE of Nor Beck bridge. Area: 4a-0-4.

History: 1800 map: Shown as Glebe land. 1838 map: Arable. Valued at £1-9-0. Owner: Rev William Wharton (Glebe land). Occupier: Thomas Westmorland.

Name: Self-explanatory.

56 LOW RAMPSHAW

Site: 54°49N 1°87W. Map 6: NE of Nor Beck bridge. Area: 10a-3-8.

History: The list of farmland tenanted from the Milbanks in 1726 records 'Low Ramson' as part of George Scott's farm, though smaller (eight acres). 1800 map: Numbered 66, occupier John Marley: see 40. 1838 map: Arable. Valued at £1-12-0. Owner: Mark Milbank. Occupier: Eleanor Muncaster.

Name: See 45.

57 POTT INGS

Site: 54°49N 1°87W. Map 6: N of Mill Hill. Area: 8a-1-2.

History: The 1689 list of enclosed fields records 'the pot Inge' tenanted by William Morton, and the list of farmland tenanted from the Milbanks in 1726 records Pot Ings as part of Christopher Binkes' farm. 1800 map: Numbered 68, occupier John Marley: see 40. 1838 map: Arable. Valued at £1-2-6. Owner: Mark Milbank. Occupier: Eleanor Muncaster.

Name: Middle English *pott*, a field with holes or a hollow; Old English *ing*, a pasture or meadow.

58 MIDDLE POT INGS

Site: 54°49N 1°87W. Map 6: N of Mill Hill. Area: 9a-1-28.

History: 1800 map: Numbered 69, occupier John Marley: see 40. 1838 map: Arable. Valued at £1-5-6. Owner: Mark Milbank. Occupier: Eleanor Muncaster.

Name: See 57.

59 EAST POT INGS

Site: 54°49N 1°87W. Map 6: NE of Mill Hill. Area: 12a-3-16.

History: 1800 map: Numbered 70, occupier John Marley: see 40. 1838 map: Arable. Valued at £2-19-0. Owner: Mark Milbank. Occupier: Eleanor Muncaster.

Name: See 57.

60 LOW PASTURE

Site: 54°49N 1°86W. Map 6: NE of Mill Hill. Area: 5a-3-37.

History: 1800 map: This and 61 are shown as one 12-acre field, numbered 65, occupier John Marley: see 40. Lines show proposals to alter the boundaries between 63, 65 and 70, which had taken place by 1838. 1838 map: Arable. Valued at £1-2-0. Owner: Mark Milbank. Occupier: Eleanor Muncaster.

Name: Self-explanatory.

61 LOW PASTURE

Site: 54°49N 1°86W. Map 6: NE of Mill Hill. Area: 8a-0-6.

History: 1800 map: see above. 1838 map: Arable. Valued at £0-18-6. Owner: Mark Milbank. Occupier: Eleanor Muncaster.

Name: Self-explanatory.

62 ALLEN CLOSE

Site: 54°49N 1°86W. Map 6: SE of Mill Hill. Area: 11a-3-7.

History: Listed as 'Allan Close', part of farmland tenanted by John Fryer from the

Milbanks in 1726. 1800 map: Numbered 64, occupier John Marley: see 40. 1838 map: Arable. Value: £3-15-6. Owner: Mark Milbank. Occupier: Eleanor Muncaster.
Name: From occupier when enclosed.

63 MILL HILL

Site: 54°50N 1°86W. Map 6: SE of Mill Hill. Area: 19a-0-16.

History: Listed as part of farmland tenanted by John Fryer from the Milbanks in 1726. 1800 map: Numbered 63, occupier John Marley: see 40. The acreage is given as 21a-1-6: it lost two acres when E boundary was later altered: see 60. 1838 map: Arable. Valued at £3-18-0. Owner: Mark Milbank. Occupier: Eleanor Muncaster.

Name: Field beside Nor Beck, site of former mill; site of former Mill Hill farm.

64 BARN & FOLD YARD

Site: 54°50N 1°86W. Map 6: former Mill Hill farm buildings. Area: 0a-0-24.

History: 1800 map: included in 65. 1838 map: valued at £0. Owner: Mark Milbank. Occupier: Eleanor Muncaster.

65 LONG CLOSE

Site: 54°49N 1°86W. Map 6: W of Mill Hill. Area: 6a-2-18.

History: Enclosed 1609: see 35. Listed as part of farmland tenanted by John Fryer from the Milbanks in 1726. 1800 map: This and 70 appear as one seven-acre field numbered 62, occupier John Marley: see 40. 1838 map: Meadow. Valued at £1-19-0. Owner: Mark Milbank. Occupier: Eleanor Muncaster.

Name: Self-explanatory.

66 NORBECK HILL

Site: 54°49N 1°86W. Map 6: W of Mill Hill. Area: 2a-2-24.

History: 1800 map: shown as Glebe land. 1838 map: Pasture. Valued at £0-10-6. Owner: Rev William Wharton (Glebe land). Occupier: Thomas Westmorland.

Name: Self-explanatory. Links with 55 of same name.

67 NOOK FIELD

Site: 54°49N 1°87W. Map 6: W of Mill Hill. Area: 7a-3-7.

History: A '4 nookt Close' is listed as part of farmland tenanted by John Fryer from the Milbanks in 1726. 1800 map: shown as Glebe land. 1838 map: Pasture. Valued at £1-17-0. Owner: Rev William Wharton (Glebe land). Occupier: Thomas Westmorland.

Name: Possibly from Middle English *noke*, land in secluded corner or with many corners (Yorkshire dialect *nookt*, meaning out of square, crooked or angular-shaped): curious as it is not particularly secluded or cornered. *Nooke* was a 17th century measure of land: two *fardells* made one *nooke*, two *nookes* were half a yard. John Hay has also found a reference to a *nook* being an old legal term for 12 acres.

68 No listing.

69 CHURCH FIELD

Site: 54°49N 1°87W. Map 6: SW of Mill Hill. Area: 6a-1-3.

History: 1800 map: Glebe land. 1838 map: Pasture. Valued at £1-10-0. Owner: Rev William Wharton (Glebe land). Occupier: Thomas Westmorland.

Name: Self-explanatory. It is immediately north of the churchyard. Site of 20th Century telephone exchange building and now known as 'Exchange Field'.

70 LONG CLOSE TOP

Site: 54°49N 1°87W. Map 6: Immediately N of Barningham House. Area: 0a-2-29.

History: Enclosed 1609: see 35. 1800 map: see 65. 1838 map: Pasture. Valued at £0-3-6. Owner: Mark Milbank. Occupier: Eleanor Muncaster.

Name: Self-explanatory.

71 HOUSE, OFFICES & YARD (BARNINGHAM HOUSE)

Site: 54°49N 1°87W. Map 6: Farmhouse. Area: 0a-1-8.

History: 1800 map: Numbered 61, occupier John Marley: see 40. 1838 map: valued at £0. Owner: Mark Milbank. Occupier: Eleanor Muncaster.

72 LITTLE LAMB COTES

Site: 54°50N 1°86W. Map 6: Immediately E of Barningham House. Area: 4a-2-2.

History: 1800 map: Numbered 61a, part of one field also including 73 and 74. Owner Mark Milbank. 1838 map: Meadow. Valued at £1-9-0. Owner: Mark Milbank. Occupier: Eleanor Muncaster.

Name: Small field with shelter for lambs. .

73 SHUTTLEWORTH LANDS

Site: 54°50N 1°86W. Map 6: N of Barningham House. Area: 4a-0-36.

History: 1800 map: Numbered 61b, part of one field also including 72 and 74. Owner Mark Milbank. 1838 map: Arable. Valued at £1-7-0. Owner: Mark Milbank. Occupier: Eleanor Muncaster.

Name: Richard Shuttleworth bought the Barningham manorial rights from Francis Tunstall in 1671; his grandson sold them to the Milbanks in 1742.

74 SHUTTLEWORTH LANDS

Site: 54°50N 1°86W. Map 6: NE of Barningham House. Area: 4a-3-37.

History: 1800 map: Numbered 61c, part of one field also including 72 and 73. Owner Mark Milbank. 1838 map: Arable. Valued at £1-7-0. Owner: Mark Milbank. Occupier: Eleanor Muncaster.

Name: see 73.

75 SHUTTLEWORTH LANDS & COWHOUSE

Site: 54°50N 1°86W. Map 6: NE of Barningham House. Area: 5a-0-5.

History: Shown on 1800 map but occupier's name unclear. 1838 map: Meadow. Valued at £1-7-0. Owner: Mark Milbank. Occupier: Henry Nelson.

Name: see 73.

75a SHUTTLEWORTH LANDS

Site: 54°50N 1°85W. Map 6: NE of Barningham House. Area: 6a-3-8.

History: 1800 map: Numbered 30, owner not shown. 1838 map: Arable. Valued at £2-9-0. Owner: Mark Milbank. Occupier: George Martin.

Name: see 73.

76 CADDY CLOSE & COWHOUSE

Site: 54°50N 1°85W. Map 6: E of Barningham House. Area: 4a-0-13.

History: 1800 map: shown as one field with 77. Cowshed on NE boundary. Owner William Gill of Constable Burton. 1838 map: Pasture. Valued at £1-4-6. Owner: William Gill. Occupier: Ralph Glover.

Name: Possibly from name of owner when enclosed. Other suggestions include derivation from *cuddy* (a donkey or small horse); *cade* (a kind of juniper); *cadeau* French for a gift); and Yorkshire dialect *caddy*, *coddy* or *codgy*, meaning small. Known in 2012 as 'the Pearson Field'.

77 CADDY CLOSE

Site: 54°50N 1°85W. Map 6: E of Barningham House. Area: 1a-0-0.

History: 1800 map: shown as one field with 76. Owner William Gill of Constable Burton. 1838 map: Pasture. Valued at £0-6-0. Owner: William Gill. Occupier: Ralph Glover.

Name: See above.

78 HIGH COMMONDALE & COWHOUSE

Site: 54°50N 1°85W. Map 6: E of Barningham House. Area: 3a-0-14.

History: 1800 map: Numbered 60, occupier Thomas Atkinson who tenanted this from Milbank until 1828 when it passed briefly to John Todd. 1838 map: Meadow. Cowshed not shown. Valued at £0-18-6. Owner: Mark Milbank. Occupier: Richard Atkinson.

Name: Land enclosed from common land? Merryne Watson refers (in *As Time Passed By: A History of Barningham*, 1997) to a 13th Century document that spells it Colmerdale and suggests a link to the Old English *col*, charcoal.

79 HIGH COMMONDALE & COWHOUSE

Site: 54°50N 1°85W. Map 6: E of Barningham House. Area: 9a-0-23.

History: 1800 map: Numbered 29, occupier not shown. 1838 map: Meadow. Cowshed on NE boundary. Valued at £2-16-6. Owner: Mark Milbank. Occupier: George Martin.

Name: see 78. 2012: known as 'Hutchinson Close'.

80, 81, 81 No listing.

83 MIDDLE HOWSTEAD (part)

Site: 54°48N 1°87W. Map 10: E of Barningham Park, part of field divided by parish boundary. Area: 3a-3-18.

History: 1800 map: Numbered 18, entire field shown, acreage 13a-2-23. No occupier shown. 1838 map Meadow. Valued at £0-11-0. Owner: Mark Milbank. Occupier: John Gibson.

Name: From Old Norse *haugr*, a mound, or perhaps Old English *haga*, hedged enclosure. Hawstead was the nearby farm.

83a LOW HOWSTEAD?

Site: 54°48N 1°87W. Map 10: NE of Barningham Park. Not included in 1838 map but is on 1800 map, numbered 17, 7a-1-33, occupier not identified.

84 LEAZES TOP & COWHOUSE

Site: 54°48N 1°87W. Map 10: NE of Barningham Park. Area: 5a-2-36.

History: Listed as part of farmland tenanted by John Fryer from the Milbanks in 1726, when it was called 'East Leases banke'. 1800 map: Numbered 16, occupier not identified. 1838 map: Meadow. Cowshed in SE corner. Valued at £1-11-6. Owner: Mark Milbank. Occupier: James Brown.

Name: Old English *laes*, a meadow.

85 LEAZES BOTTOM

Site: 54°48N 1°87W. Map 10: NE of Barningham Park. Area: 4a-0-36.

History: Listed as part of farmland tenanted by John Fryer from the Milbanks in 1726, when it was called 'East Leases bottom'. 1800 map: numbered 15, occupier not identified. 1838 map: Meadow. Valued at £1-7-0. Owner: Mark Milbank. Occupier: James Brown.

Name: Old English *laes*, a meadow.

86 LEAZES

Site: 54°48N 1°87W. Map 10: N of Barningham Park. Area: 10a-3-0.

History: Listed as part of farmland tenanted by John Fryer from the Milbanks in 1726, when it was called 'West Leases'. 1800 map: numbered 14, occupier not identified. 1838 map: Meadow. Valued at £3-3-6. Owner: Mark Milbank. Occupier: James Brown.

Name: Old English *laes*, a meadow.

87 No listing

88 LOW WEST SMITHYS

Site: 54°48N 1°87W. Map 10: N of Barningham Park. Area: 6a-0-17.

History: 1800 map: Shown divided N/S into two fields numbered 12 (western half, 3a-2-7) and 13 (eastern half, 2a-3-5); occupiers not identified. 1838 map: Meadow. Valued at £2-1-6. Owner and occupier: Mark Milbank.

Name: Probably from name of owner or perhaps site of smithy.

89 SMITHYS NURSERY

Site: 54°49N 1°87W. Map 10: N of Barningham Park on NW side of 88. Area: 0a-0-11.

History: 1800 map: shown as woodland, no details. 1838 map: Wood. Valued at £2-1-6. Owner and occupier: Mark Milbank.

Name: See above.

90 GARTH

Site: 54°49N 1°87W. Map 10 : Corner field opposite Barningham House. Area: 0a-2-36.

History: 1800 map: numbered 31, occupier not identified. 1838 map: Pasture. Valued at £0-3-6. Owner: Mark Milbank. Occupier: James Brown.

91 LOW GARDEN

Site: 54°49N 1°87W. Map 10 (not marked) : SW of 90. Area: 0a-1-15.

History: 1800 map: numbered 6, occupier not identified. 1838 map: Valued at £0-2-0. Owner and occupier: Mark Milbank.

92 MENAGERIE

Site: 54°49N 1°87W. Map 10 : Opposite Milbank Arms. Area: 0a-1-17.

History: 1800 map: numbered 5, occupier not identified. 1838 map: Valued at £0. Owner and occupier: Mark Milbank.

Name: Presumably home for some kind of animal collection.

93 PLANTATION

Site: 54°48N 1°87W. Map 10 : Tiny strip of woodland on E side of hall drive gateway. Area: 0a-0-3.

History: 1800 map: Not shown. 1838 map: Wood. Valued at £0. Owner and occupier: Mark Milbank.

94 PLANTATION

Site: 54°48N 1°87W. Map 10 : Tiny strip of woodland on W side of hall drive gateway. Area: 0a-0-15.

History: 1800 map: Not shown. 1838 map: Wood. Valued at £0. Owner and occupier: Mark Milbank.

94a PLANTATION

Site: 54°48N 1°87W. Map 10 : Clump of trees on W side of hall drive gateway. Area: 0a-0-2.

History: 1800 map: Not shown. 1838 map: Wood. Valued at £0. Owner and occupier: Mark Milbank.

95 GREENS

Site: 54°48N 1°87W. Map 10 : Hall lawns. Area: 2a-3-28.

History: 1800 map: Shown divided into two parts numbered 1 and 2. 1838 map: Meadow. Valued at £0-15-6. Owner and occupier: Mark Milbank.

96 BARN, STABLE & BREWHOUSE

Site: 54°48N 1°87W. Map 10 : now Park Cottage and outbuildings. Area: 0a-1-1.

History: 1838 map: valued at £0. Owner and occupier: Mark Milbank.

97 GARDEN

Site: 54°48N 1°87W. Map 10 : Garden to W of hall. Area: 0a-1-24.

History: 1800 map: Numbered 4. 1838 map: valued at £3-0-0. Owner and occupier: Mark Milbank.

98 MANSION HOUSE & BOWLING GREEN (BARNINGHAM PARK)

Site: 54°48N 1°87W. Map 10 : Hall and gardens to south. Area: 1a-2-27.

History: 1800 map: Numbered 3. 1838 map: valued at £0. Owner and occupier: Mark Milbank.

99 DOGKENNEL PLANTATION

Site: 54°48N 1°87W. Map 10 (not marked on tithe map, possibly on SE side of 95).
Area: 0a-0-2.

History: 1838 map: Wood. Valued at £0. Owner and occupier: Mark Milbank.

100 PARK

Site: 54°48N 1°87W. Map 10: Most of park behind hall. Area: 79a-1-30.

History: An 89-acre area of 'Wood parke' is listed as part of land tenanted by John Fryer from the Milbanks in 1726. 1800 map: Numbered 22a. 1838 map: Wood. Valued at £0. Owner and occupier: Mark Milbank.

101 PLANTATION

Site: 54°48N 1°87W. Map 10: Part of SE corner of park behind hall. Area: 1a-0-2.

History: 1800 map: Numbered 20. 1838 map: Wood. Valued at £0. Owner and occupier: Mark Milbank.

102 No listing.

103 HIGH HAWSTEAD (part)

Site: 54°48N 1°86W. Map 10: Part of field SE of hall. Area: 5a-0-26.

History: The whole of the Hawsteads area, 41 acres in all, was listed as part of farmland tenanted by John Fryer from the Milbanks in 1726. 1800 map: Numbered 19, no occupier identified. 1838 map: Meadow. Valued at £0-18-6. Owner: Mark Milbank. Occupier: John Gibson. Name: see 83.

104 PLANTATION

Site: 54°48N 1°86W. Map 10: Part of SE corner of park behind hall. Area: 4a-2-34.

History: 1800 map: numbered 22, no occupier identified. 1838 map: Wood. Valued at £0. Owner and occupier: Mark Milbank.

105 PLANTATION

Site: 54°48N 1°86W. Map 10: Part of SE corner of park behind hall. Area: 2a-1-29.

History: 1800 map: numbered 21, shown as field not woodland, no occupier identified. 1838 map: Wood. Valued at £0. Owner and occupier: Mark Milbank.

106 BEECH HILL TOP

Site: 54°48N 1°86W. Map 10: Part of SE corner of park behind hall. Area: 3a-0-28.

History: 1800 map: numbered 21a, shown as field not woodland, no occupier identified. 1838 map: Wood. Valued at £0. Owner and occupier: Mark Milbank.

Name: Self-explanatory.

107, 108, 109 No listings.

110 COW HILL

Site: 54°48N 1°87W. Map 10: N of Park House. Area: 12a-2-30.

History: 1800 map: not shown. 1838 map: Arable. Valued at £0-17-6. Owner: Mark Milbank. Occupier: John William Gibson.

Name: Land on which cows were kept.

111 COW HILL

Site: 54°48N 1°87W. Map 10: N of Park House, small enclosure on SE side of 112. Area: 0a-0-18.

History: 1800 map: not shown. 1838 map: Arable. Valued at £0-0-6. Owner: Mark Milbank. Occupier: John William Gibson. Name: see 110.

112 POND BANK

Site: 54°48N 1°87W. Map 10: NE of Park House. Area: 1a-0-38.

History: 1800 map: not shown. 1838 map: Arable. Valued at £0-2-6. Owner: Mark Milbank. Occupier: John William Gibson.

Name: E of farm pond.

113 POND

Site: 54°48N 1°87W. Map 10: NE of Park House. Area: 0a-2-21.

History: 1800 map: ponds shown as part of 122. 1838 map: Water. Valued at £0. Owner: Mark Milbank. Occupier: John William Gibson.

114 HOUSE, OFFICES, GARDEN (PARK HOUSE)

Site: 54°48N 1°87W. Map 10. Area: 0a-0-24.

History: There is no sign of this on the 1800 map. The house and other buildings appear on the 1838 map, valued at £0. Owner: Mark Milbank. Occupier: John William Gibson.

115 - 121 No listings

122 COW PASTURE

Site: 54°48N 1°87W. Map 10: W of Park House. Area: 11a-2-26.

History: 1800 map: shown as part of one 32-acre field including 122, 122a and 125, numbered 24, no occupier identified. 1838 map: Pasture. Valued at £0-16-0. Owner: Mark Milbank. Occupier: John William Gibson.

Name: Self-explanatory.

122a WEST COW PASTURE

Site: 54°48N 1°87W. Map 9: W of Park House. Area: 8a-3-14.

History: 1800 map: see 122. 1838 map: Arable. Valued at £0-12-0. Owner: Mark Milbank. Occupier: John William Gibson.

Name: Self-explanatory.

123 KIOLIE CASTLE PASTURE & BUILDINGS

Site: 54°48N 1°88W. Map 9: W of Park House. Area: 31a-1-18.

History: 1800 map: numbered 25, no occupier identified. 1838 map: Pasture. Valued at £1-1-0. Owner: Mark Milbank. Occupier: John William Gibson.

Name: Uncertain. *Kiolie* (spelt *Kyloe* in some later documents) may come from the Old English *cy-leah*, meaning cow pasture. There is a breed of long-haired Aygyle cattle called *kyloe*. The 1838 map shows a small square building in the centre of this field. There is no evidence that it was ever anything but a farm shelter on a small mound and one theory is that it was ironically christened a castle. Merryne Watson suggests that it derives from the Old English words *catta* and *slaed*, meaning 'valley of the wild cats': just to the south is Cathaw Stoop, which Merryne believes meant an enclosure where wild cats were common.

124 STIRK PASTURE

Site: 54°48N 1°88W. Map 9: NW of Park House. Area: 16a-2-9.

History: 1800 map: numbered 26, no occupier identified. 1838 map: Pasture. Valued at £0-15-6. Owner: Mark Milbank. Occupier: John William Gibson.

Name: Old English *stirc*, a young heifer or bullock.

125 COW PASTURE

Site: 54°48N 1°88W. Map 9: NW of Park House. Area: 10a-0-29.

History: 1800 map: see 122. 1838 map: Pasture. Valued at £0-9-6. Owner: Mark Milbank. Occupier: John William Gibson.

Name: Self-explanatory.

126 THICK PASTURE PLANTATION

Site: 54°48N 1°88W. Map 9: Westernmost end of hall park. Area: 6a-3-3.

History: 1800 map: shown as open field, part of 124 and numbered 126a. 1838 map: Wood. Valued at £0. Owner and occupier: Mark Milbank..

Name: Wood planted on former field: *thick* may derive from thicket.

127 EAST PARK

Site: 54°48N 1°88W. Map 9: SW of village. Area: 13a-2-17.

History: Listed as part of farmland tenanted by John Fryer from the Milbanks in 1726. 1800 map: numbered 27, no occupier identified. 1838 map: Meadow. Valued at £3-14-0. Owner: Mark Milbank. Occupier: John William Gibson.

Name: NW of hall park.

128 MIDDLE PARK & COWHOUSE

Site: 54°48N 1°88W. Map 9: SW of village. Area: 13a-2-17.

History: Listed as part of farmland tenanted by John Fryer from the Milbanks in 1726. 1800 map: numbered 28, no occupier identified. 1838 map: Meadow. Cowhouse is in SE corner of field. Valued at £3-14-0. Owner: Mark Milbank. Occupier: John William Gibson.

Name: W of hall park.

129 WEST PARK

Site: 54°48N 1°88W. Map 9: SW of village. Area: 7a-1-20.

History: Listed as part of farmland tenanted by John Fryer from the Milbanks in 1726. 1800 map: numbered 28a, no occupier identified. 1838 map: Meadow. Valued at £1-10-0. Owner: Mark Milbank. Occupier: John William Gibson.

Name: W of hall park.

130 No listing

131 PARK

Site: 54°48N 1°87W. Map 5: S of Hilltop Farm. Area: 2a-2-14.

History: 1800 map: not delineated but owner given as G Hartley. 1838 map: Pasture. Valued at £0-12-0. Owner: George Hartley. Occupier: James Metcalfe

Name: N of hall park.

132 HOUSE, YARD & GARDEN (HILLTOP FARM)

Site: 54°48N 1°87W. Map 5. Area: 0a-1-14.

History: 1800 map: as 131. 1838 map: valued at £0. Owner: George Hartley. Occupier: James Metcalfe.

133 GARTH

Site: 54°48N 1°87W. Map 5: NE of Hilltop Farm. Area: 0a-2-28.

History: 1800 map: as 131. 1838 map: Grass. Value at £0-3-0. Owner: George Hartley. Occupier: James Metcalfe.

134 GARTH

Site: 54°49N 1°88W. Map 5: W of Hilltop Farm. Area: 0a-1-36.

History: 1800 map: as 131. 1838 map: Grass. Value: £0-1-6. Owner: George Hartley. Occupier: James Metcalfe.

135 HOUSE

Site: 54°49N 1°88W. Map 5. W end of village, south side of road. Area: 0a-0-7.

History: 1800 map: not shown. 1838 map: valued at £0. Owner: Mark Milbank. Occupiers: Thomas Lee & Cornelius Scrafton.

136 HOUSE

Site: 54°49N 1°88W. Map 5. W end of village, south side of road. Area: 0a-0-2.

History: 1800 map: not shown. 1838 map: valued at £0. Owner: Mark Milbank. Occupier: Mary Proctor.

137 No listing

138 HOUSE

Site: 54°49N 1°88W. Map 5. W end of village, south side of road. Area: 0a-0-98.

History: 1800 map: not shown. 1838 map: valued at £0. Owner: Mark Milbank. Occupier: David Alderson.

139 HOUSE

Site: 54°49N 1°88W. Map 5. W end of village, south side of road. Area: 0a-0-9.

History: 1800 map: not shown. 1838 map: valued at £0. Owner: Mark Milbank. Occupier: John Clarkson.

140 GARTH

Site: 54°49N 1°88W. Map 5. W end of village, south of road. Area: 1a-1-24.

History: 1800 map: shown with 140a, numbered 58, owner not identified. 1838 map: Meadow. Valued at £0-8-6. Owner: Mark Milbank. Occupier: Alexander Macdonald.

140a GARTH & COWHOUSE

Site: 54°49N 1°88W. Map 5. W end of village, N of 140. Area: 0a-0-27.

History: 1800 map: see above. 1838 map: Meadow. Valued at £0-1-0. Owner: Mark Milbank. Occupier: Alexander Macdonald.

141 GARTH

Site: 54°49N 1°88W. Map 5. W end of village, behind North View. Area: 1a-1-11.

History: 1800 map: no number but occupier given as John Goundry. 1838 map: Meadow. Valued at £0-8-6. Owner and occupier: William Todd.

142 COTTAGES & GARDEN

Site: 54°49N 1°88W. Map 5. W end of village, N of 141. Area: 0a-0-25.

History: 1800 map: not shown. 1838 map: valued at £0. Owner: William Todd. Occupiers: George Pearson & others.

143 GARTH

Site: 54°49N 1°88W. Map 5. W end of village, behind Old Chapel. Area: 2a-0-1. His-

tory: 1800 map: numbered 57, occupier not identified. 1838 map: Meadow. Valued at £0-13-0. Owner: Mark Milbank. Occupier: William Todd.

144 No listing

145 HOUSE

Site: 54°49N 1°88W. Map 5. On site of North View. Area: 0-0-3.

History: 1800 map: not shown. 1838 map: valued at £0. Owner and occupier: William Lowe.

145a METHODIST CHAPEL

Site: 54°49N 1°88W. Map 5. Area: 0-0-2.

History: 1800 map: not shown. 1838 map: valued at £0. Owner and occupier: Methodist Society.

146 HOUSE

Site: 54°48N 1°87W. Map 5. Building to west of Newby House. Area: 0a-0-9.

History: 1800 map: not numbered but owner given as M Newby. 1838 map: valued at £0. Owner: Rev George Newby. Occupiers: Eleanor Etherington & Henry Harrison.

147 GARTH & OUTBUILDINGS

Site: 54°48N 1°87W. Map 5. W of Newby House. Area: 1a-0-38.

History: 1800 map: not numbered but owner given as M Newby. 1838 map: Meadow. Valued at £0-6-6. Owner: Rev George Newby. Occupier: Thomas Grainger Coates.

148 HOUSE, OFFICES & ORCHARD (NEWBY HOUSE)

Site: 54°48N 1°87W. Map 5. Newby House (1838 The Academy). Area: 1a-1-13.

History: 1800 map: not numbered but owner given as M Newby. 1838 map: valued at £0-8-6. Owner: Rev George Newby. Occupier: Thomas Grainger Coates.

149 SCHOOLHOUSE

Site: 54°48N 1°87W. Map 5. Site of village hall. Area: 0a-0-2.

History: 1800 map: building shown, no details. 1838 map: valued at £0. Owner: Rev George Newby. Occupier: Thomas Grainger Coates.

150 HOUSE, GARTH & CALF GARTH

Site: 54°48N 1°87W. Map 5. Field behind village hall. House appears to have been on the eastern boundary of this field. Area: 7a-1-9.

History: 1800 map: shown divided in two: S&W numbered 11, 5a-3-32; NE numbered 10, 1a-2-10. No occupier shown. 1838 map: Pasture. Valued at £1-3-6. Owner: Mark Milbank. Occupier: James Brown.

151 No listing

152 HOUSE, OFFICES & GARDEN (OLD RECTORY)

Site: 54°49N 1°87W. Map 5. Rectory. Area: 1a-0-31.

History: 1800 map: not shown. 1838 map: valued at £0. Owner and occupier: Rev William Wharton (Glebe land).

153 HOUSE, OFFICES & GARDEN (GATEHOUSE)

Site: 54°49N 1°87W. Map 5. Area: 0a-0-18.

History: 1800 map: not shown. 1838 map: valued at £0. Owner: Mark Milbank. Occupier: Mrs Betsy Swire.

154 No listing

155 HOUSE (LILAC COTTAGE)

Site: 54°49N 1°87W. Map 5. Area: 0a-0-11.

History: 1800 map: not shown. 1838 map: valued at £0. Owner: William Gill. Occupier: Thomas Clarkson. Cottage demolished c1970.

156 HOUSE, GARDEN, STABLE & COACHHOUSE (CHURCH VIEW)

Site: 54°49N 1°87W. Map 5. Area: 0a-0-18.

History: 1800 map: not shown. 1838 map: valued at £0. Owner: Mark Milbank. Occupiers: Ralph Goundry & Betsy Swire.

157 GARDEN

Site: 54°49N 1°87W. Map 5: N of 156. Area: 0a-0-7.

History: 1800 map: not shown. 1838 map: valued at £0. Owner: William Gill. Occupier: Thomas Clarkson.

158 PUBLIC HOUSE & OFFICES (ROYAL OAK, NOW MILBANK ARMS)

Site: 54°49N 1°87W. Map 5. Area: 0a-1-9.

History: 1800 map: not shown. 1838 map: valued at £0-2-0. Owner: Mark Milbank. Occupier: Robert Spenseley.

159 HOUSE & BUTCHER'S SHOP (READING ROOM COTTAGES)

Site: 54°49N 1°87W. Map 5. Area: 0a-0-3.

History: 1800 map: not shown. 1838 map: valued at £0. Owner: Thomas Wheldon. Occupier: Thomas Westmorland.

160 HOUSE (READING ROOM COTTAGES)

Site: 54°49N 1°87W. Map 5. Area: 0a-0-6.

History: 1800 map: not shown. 1838 map: valued at £0. Owner: Mark Milbank. Occupiers: Ann Clarkson & John Wiseman.

161 HOUSE (VIRGINIA COTTAGE)

Site: 54°49N 1°87W. Map 5. Area: 0a-0-8.

History: 1800 map: not shown. 1838 map: valued at £0. Owner: Mark Milbank. Occupier: Henry Nelson.

162 HOUSE (THE HOLLIES)

Site: 54°49N 1°87W. Map 5. Area: 0a-0-39.

History: 1800 map: not shown. 1838 map: valued at £0. Owner: Mark Milbank. Occupier: James Brown.

163 BLACKSMITH'S SHOP & GARTH

Site: 54°49N 1°87W. Map 5. Area: 0a-0-35.

History: 1800 map: not shown. 1838 map: valued at £0-2-0. Owner: Mark Milbank. Occupier: Ralph Goundry.

163a STABLE & GARTH

Site: 54°49N 1°87W. Map 5. Area: 0a-0-12.

History: 1800 map: not shown. 1838 map: valued at £0. Owner: Mark Milbank. Occupier: James Brown.

164 CHURCHYARD

Site: 54°49N 1°87W. Map 5. Area: 1a-1-2.

History: 1800 map: not shown. 1838 map: valued at £0. Owner and occupier: Rev William Wharton (Glebe land).

165 STACK YARD & OUTBUILDINGS

Site: 54°49N 1°87W. Map 5. Area: 0a-2-28.

History: 1800 map: not shown. 1838 map: valued at £0. Owner: Rev William Wharton (Glebe land). Occupier: Thomas Westmorland.

166 No listing

167 QUICKS

Site: 54°49N 1°87W. Map 5: NE of hall, shown as woodland/garden. Area: 0a-3-0.

History: Listed as part of the Milbanks' parkland in 1726. 1800 map: Numbered 7. 1838 map: valued at £0-3-6. Owner and occupier: Mark Milbank.

Name: Uncertain, possibly from Old English *cwic-beam*, juniper.

168 No listing

169 SCHOOL PADDOCK

Site: 54°49N 1°87W. Map 5: triangular field now partly occupied by churchyard extension. Area: 0a-3-6.

History: 1800 map: shown as Glebe land. 1838 map: Meadow. Boys' school building in SE corner. Valued at £0-5-0. Owner: William Johnson. Occupier: Joseph Dent.

Name: Site of boys' school from at least early 18th century until c1860.

170 BUNNY CLOSE

Site: 54°49N 1°87W. Map 5: NW of churchyard. Area: 1a-3-13.

History: 1800 map: not shown. 1838 map: Meadow. Valued at £0-11-6. Owner: William Todd. Occupier: Thomas Carter.

Name: Tempting to suggest this derives from rabbits, but it may be from the name of first owner when enclosed. It has been known recently as Buzzy's or Bussy's, so it's possible this goes back to the Bussey family in Barningham in the 1660s.

170a BUNNY CLOSE & COWHOUSE

Site: 54°49N 1°87W. Map 5: W of 170. Area: 1a-3-20.

History: 1800 map: not shown. 1838 map: Meadow. Valued at £0-11-6. Owner and occupier: William Todd.

Name: See 170.

171 GARTH

Site: 54°48N 1°87W. Map 5: now Manor House Farm garden. Area: 0a-1-5.

History: 1800 map: not shown. 1838 map: valued at Grass. Valued at £0-1-5. Owner: Mrs Jane Gibson. Occupier: George Walker.

172 GARTH & COWHOUSE

Site: 54°48N 1°87W. Map 5: now site of Fairview. Area: 2a-0-18.

History: 1800 map: not identified but in area marked as owned by Matthew Hardy. 1838 use: Meadow. Valued at £0-3-6. Owner and occupier: William Todd.

173 GARTH

Site: 54°48N 1°87W. Map 5: NW of Manor House Farm. Area: 0a-1-22.

History: 1800 map: not shown. 1838 map: Meadow. Valued at £0-3-0. Owner: Mark Milbank. Occupier: William Todd.

174 HOUSE, OFFICE & GARDEN (MANOR HOUSE FARM)

Site: 54°48N 1°87W. Map 5. Area: 0a-0-32.

History: 1800 map: not shown. 1838 map: valued at £0. Owner: Mrs Jane Gibson. Occupier: George Walker.

175 OLD HOUSE STEAD & GARTH (SITE OF GRANVILLE)

Site: 54°48N 1°87W. Map 5. Area: 0a-1-28.

History: 1800 map: numbered 41; occupier not identified. 1838 map: Meadow. Valued at £0-2-6. Owner: Mark Milbank. Occupier: William Todd.

Name: Suggests there was once a house here – the original Manor House? – long gone by 1838.

176 No listing

177 HOUSE (FOUNTAIN COTTAGE)

Site: 54°48N 1°87W. Map 5. Area: 0a-0-9.

History: 1800 map: not shown. 1838 map: valued at £0. Owner: William Johnson. Occupier: Joseph Dent.

178 HOUSE (HAWTHORN COTTAGE)

Site: 54°48N 1°87W. Map 5. Area: 0a-0-32.

History: 1800 map: not shown. 1838 map: valued at £0. Owner and occupier: Thomas Greenhow.

179 COTTAGE (FOUNTAIN VIEW)

Site: 54°48N 1°87W. Map 5. Area: 0a-0-18.

History: 1800 map: not shown. 1838 map: valued at £0. Owner and occupier: Richard Atkinson.

180 HOUSE, GARDEN, YARD & GARDEN (PEARTREE/SUNNISIDE)

Site: 54°48N 1°87W. Map 5. Area: 0a-1-11.

History: 1800 map: not shown. 1838 map: valued at £0. Owner: Richard Atkinson. Occupiers: Richard Atkinson and William Waggitt.

181 GARTH

Site: 54°49N 1°87W. Map 5: E of 180. Area: 0a-1-6.

History: 1800 map: not shown. 1838 map: valued at £0-2-0. Owner and occupier: Richard Atkinson.

182 No listing

183 GARTH (NOW 3&4 PARK VIEW)

Site: 54°49N 1°87W. Map 5: W of 180. Area: 1a-0-12.

History: 1800 map: numbered 42, owner not identified. 1838 map: Pasture. Value: £0-6-6. Owner: Mark Milbank. Occupier: William Todd.

184 HOUSE & GARDEN (POST COTTAGE)

Site: 54°49N 1°87W. Map 5 (former shop and post office). Area: 0a-0-5.

History: 1800 map: not shown. 1838 map: valued at £0. Owner and occupier: Thomas Carter.

184a HOUSE & GARDEN (POST COTTAGE)

Site: 54°49N 1°87W. Map 5 (former shop and post office). Area: 0a-0-16.

History: 1800 map: not shown. 1838 map: valued at £0. Owner: Mrs Ann Hutchinson. Occupier: Thomas Hutchinson.

185 HOUSE & GARDEN (THE YEWS)

Site: 54°49N 1°87W. Map 5. Area: 0a-0-12.

History: 1800 map: area numbered 47, occupier not identified. 1838 map: valued at £0. Owner and occupier: William Todd.

186 GARDEN

Site: 54°49N 1°87W. Map 5: E of 185. Area: 0a-0-12.

History: 1800 map: not shown. 1838 map: valued at £0. Owner: William Watson. Occupier: William Todd.

187 HOUSE (GILL BECK HOUSE)

Site: 54°49N 1°87W. Map 5. Area: 0a-0-19.

History: 1800 map: not shown. 1838 map: valued at £0. Owner: William Watson. Occupier: William Todd.

188 HOUSE (HEATHERLANDS)

Site: 54°49N 1°87W. Map 5. Area: 0a-0-7.

History: 1800 map: not shown. 1838 map: valued at: £0. Owner: Jane Smithson. Occupier: Jane Newby.

189 PUBLIC HOUSE (BLACK HORSE, NOW ELIM COTTAGE)

Site: 54°49N 1°87W. Map 5. Area: 0a-0-5.

History: 1800 map: not shown. 1838 map: valued at £0. Owner and occupier: Alexander Macdonald.

190 HOUSE (WESTOE)

Site: 54°49N 1°87W. Map 5. Area: 0a-0-18.

History: 1800 map: not shown. 1838 map: valued at £0. Owner: Margaret Tinkler. Occupiers: Margaret Tinkler and John Richardson.

191 HOUSE (THE LAURELS)

Site: 54°48N 1°87W. Map 5. Area: 0a-0-19.

History: 1800 map: field behind shown with owner Richard Nixon. 1838 map: valued at £0. Owner: Richard Nickson. Occupier: Richard Newby.

192 HOUSE & GARTH (SHAW HOUSE)

Site: 54°48N 1°87W. Map 5. Area: 0a-3-12.

History: 1800 map: field numbered 35, no owner identified. 1838 map: Meadow. Valued at £0-5-6. Owner: Mark Milbank. Occupier: Ann Ewbank.

192a GIG HOUSE (SITE OF HOW TALLON)

Site: 54°48N 1°87W. Map 5. Area: 0a-0-1.

History: 1800 map: numbered 30, no owner identified. 1838 map: valued at £0. Owner: Mark Milbank. Occupier: William Todd.

193 HOUSE (ROSE COTTAGE)

Site: 54°48N 1°87W. Map 5. Area: 0a-0-8.

History: 1800 map: not shown. 1838 map: valued at £0. Owner: Thomas Wilkinson. Occupiers: Thomas Wilkinson and Smithson Holmes.

193a HOUSE (IVY COTTAGE)

Site: 54°48N 1°87W. Map 5. Area: 0a-0-5.

History: 1800 map: not shown. 1838 map: valued at £0. Owner: Thomas Ewbank executors. Occupier: Jonathan Carter.

194 HOUSE (WOODBINE COTTAGE)

Site: 54°48N 1°88W. Map 5. Area: 0a-0-9.

History: 1800 map: not shown. 1838 map: valued at £0. Owner and occupier: Jane Smithson.

195 No listing

196 HOUSE (HILLSIDE)

Site: 54°48N 1°88W. Map 5. Area: 0a-0-10.

History: 1800 map: not shown. 1838 map: valued at £0. Owner and occupier: Thomas Moss.

196a HOUSE, COACHHOUSE & STABLES (BRAMBLE COTTAGE)

Site: 54°48N 1°88W. Map 5. Area: 0a-0-12.

History: 1800 map: not shown. 1838 map: valued at £0. Owner and occupier: William Todd.

197 HOUSE & OUTBUILDINGS (SITE OF MOORLEA)

Site: 54°48N 1°88W. Map 5. Area: 0a-0-26.

History: 1800 map: numbered 40, no owner identified. 1838 map: valued at £0. Owner: Mark Milbank. Occupier: William Todd.

198 GARTH & COWHOUSE

Site: 54°48N 1°88W. Map 5: N of Ivy Cottage. Area: 1a-1-15.

History: 1800 map: numbered 48, no owner identified. 1838 map: Arable. Valued at £0-10-0. Owner: Mark Milbank. Occupier: John Robinson.

199 GARTH & COWHOUSE

Site: 54°48N 1°88W. Map 5: N of Hillside. Area: 2a-0-10.

History: 1800 map: numbered 55, no owner identified. 1838 map: Meadow. Valued at £0-14-6. Owner: Mark Milbank. Occupier: Ann Ewbank.

200 GARTH

Site: 54°48N 1°88W. Map 5: N of The Nook. Area: 0a-3-8.

History: 1800 map: un-numbered, owner identified as John Barker. 1838 map: Arable. Valued at £0-5-6. Owner and occupier: William Todd.

201 HOUSE (THE NOOK)

Site: 54°48N 1°88W. Map 5. Area: 0a-1-5.

History: 1800 map: not shown. 1838 map: valued at £0-2-0. Owner and occupier: William Todd.

202 HOUSE, GARDEN, ROAD TO GARTH (HEATH HOUSE)

Site: 54°48N 1°88W. Map 5. Area: 0a-1-8.

History: 1800 map: no number, site owner identified as 'Smithsons'. 1838 map: valued at £0-2-0. Owner: Thomas Bulmer. Occupier: Charles Thomas.

203 GARTH

Site: 54°48N 1°88W. Map 5: N of Heath House. Area: 0a-2-15.

History: 1800 map: as 202. 1838 map: Meadow. Valued at £0-4-0. Owner: Thomas Bulmer. Occupier: Charles Thomas.

204 GARTH & COWHOUSE

Site: 54°48N 1°88W. Map 5: N of Heath Cottages. Area: 1a-0-8.

History: 1800 map: as 202. 1838 map: Meadow. Valued at £0-7-0. Owner: William Todd. Occupier: George Nicholson.

205 HOUSES & GARDEN (HEATH COTTAGES)

Site: 54°48N 1°88W. Map 5. Area: 1a-0-8.

History: 1800 map: as 202. 1838 map: valued at £0-7-0. Owner: William Todd. Occupiers: George Nicholson, John Metcalfe and others.

206 HOUSE & BARN (WEST END COTTAGE & OLD BARN)

Site: 54°48N 1°88W. Map 5. Area: 0a-0-9.

History: 1800 map: as 202. 1838 map: valued at £0. Owner: William Watson. Occupiers: John Cotes and John Shaw.

207 GARTH

Site: 54°48N 1°88W. Map 5: N of West End Cottage. Area: 2a-0-21.

History: 1800 map: as 202. 1838 map: Grass. Valued at £0-13-6. Owner: Thomas Newby. Occupier: John Shaw.

208 GARTH

Site: 54°48N 1°88W. Map 5: N of Prospect House. Area: 1a-1-5.

History: 1800 map: numbered 43, no owner identified. 1838 map: Meadow. Valued at £0-9-0. Owner: Mark Milbank. Occupier: Richard Atkinson.

209 HOUSE (PROSPECT HOUSE)

Site: 54°48N 1°88W. Map 5. Area: 0a-0-11.

History: 1800 map: not shown. 1838 map: valued at £0. Owner: Thomas Westmorland. Occupier: Widow Cockfield.

210 No listing

211 HIGH HOW DENT GARTH

Site: 54°48N 1°88W. Map 5: N of West End. Area: 3a-0-20.

History: 1800 map: shown in two parts, divided E/W, numbered 45 and 46. No owner identified. Small strip on NW side is shown as separate area owned by Musgraves. 1838 map: Meadow. Valued at £1-4-0. Owner: Mark Milbank. Occupier: John Robinson.

Name: Perhaps Old Norse *haugr*, a mound or tumulus, and Old English *denu*, a valley.

211a HOUSE & CARPENTER'S SHOP (WEST END)

Site: 54°48N 1°88W. Map 5: N of West End. Area: 0a-0-7.

History: 1800 map: not shown. 1838 valued at £0. Owner: Mark Milbank. Occupier: John Robinson.

212 WEST DENT GARTH & COWHOUSE

Site: 54°48N 1°88W. Map 5: W end of village. Area: 2a-1-18.

History: 1800 map: numbered 44, no owner identified. 1838 map: Meadow. Cowhouse in southern corner. Valued at £0-13-0. Owner: Mark Milbank. Occupier: Thomas Macdonald.

Name: See 211.

213 SHUTTLESWORTH GARTH

Site: 54°48N 1°88W. Map 5: W end of village (village pinfold at southern end). Area: 1a-0-38.

History: 1800 map: not numbered, owner Mark Milbank. 1838 map: Pasture. Valued at £0-6-6. Owner: Mark Milbank. Occupier: John Robinson.

Name: See 73.

214 LODDA

Site: 54°48N 1°88W. Map 4: N side of moor end. Area: 6a-0-0.

History: 1800 map: not shown. 1838 map: Meadow. Value: £1-15-6. Owner: Ann Hardy. Occupier: George Walker.

Name: Unknown, possibly from *ladder* meaning a steep hill? 2012: Mark Watson calls this Steels' Field, suggesting it might formerly have belonged to the Steel family, prominent in Barningham in the late Victorian era.

215 LODDA

Site: 54°48N 1°88W. Map 4: N side of moor end. Area: 4a-2-37.

History: 1800 map: no number; area shown as owned by M Hardy. 1838 map: Arable. Valued at £1-6-0. Owner: Anthony Steel. Occupier: George Walker.

Name: See above.

216 LODDA

Site: 54°48N 1°88W. Map 4: N side of moor end. Area: 1a-3-16.

History: 1800 map: not shown. 1838 map: Meadow. Valued at £0-10-6. Owner: Anthony Steel. Occupier: George Walker. Name: See 214.

217 COW CLOSE

Site: 54°48N 1°88W. Map 4: N side of moor end. Area: 1a-3-16.

History: 1800 map: not shown. 1838 map: Meadow. Valued at £0-10-6. Owner: George Hartley. Occupier: James Metcalfe.

Name: Part of area enclosed in 1807.

218 SPITTLE SHAW & COWHOUSE

Site: 54°48N 1°88W. Map 4: N side of moor end. Cowhouse on northern boundary. Area: 6a-1-34.

History: 1800 map: no number, owner G Hartley. 1838 map: Arable. Valued at £0-2-1. Owner: George Hartley. Occupier: James Metcalfe.

Name: Middle English *spitel*, indicating land owned by or funding a hospital; Old English *sceaga*, a small wood or copse.

219 EAST SPITTLE SHAW

Site: 54°48N 1°88W. Map 4: N side of moor end. Area: 4a-2-28.

History: 1800 map: no number, owner G Hartley. 1838 map: Meadow. Valued at £1-7-0. Owner: George Hartley. Occupier: James Metcalfe.

Name: see above.

220 HIGH CLOVER LEAS

Site: 54°48N 1°88W. Map 4: N side of moor end. Area: 2a-2-10.

History: 1800 map: not shown. 1838 map: Meadow. Valued at £0-14-0. Owner: Anthony Steel. Occupier: George Walker.

Name: Meadow (Old English *leah*) on which was cultivated clover, an essential element of the 17th-century agrarian revolution.

221 LEAD GATE & COWHOUSE

Site: 54°48N 1°88W. Map 4: S of Low Lane, E of lime kilns. Area: 0a-0-16.

History: 1800 map: numbered 53, with name Bowman. 1838 map: Arable. Valued at £0-0-6. Owner: Mark Milbank. Occupier: John Shaw.

Name: *Lead* is unclear, unless it's from Old English *leah*, a meadow; *gate* is probably from the Old Norse *gata*, land by a road.

222 KITHOW GILL

Site: 54°48N 1°88W. Map 4: S of Low Lane, E of lime kilns. Area: 5a-0-31.

History: 1800 map: no number, owner Monckhouse(?). 1838 map: Arable. Valued at £1-8-6. Owner: William Leighton. Occupier: George Walker.

Name: Old English *cyta*, a kite; Old Norse *haugr*, a mound; Old Norse *gil*, land in or near a narrow valley: a place frequented by kites.

223 SEYMOUR CLOSE

Site: 54°48N 1°88W. Map 4: S of Low Lane, E of lime kilns. Area: 2a-2-5.

History: 1800 map: not shown. 1838 map: Meadow. Valued at £0-15-0. Owner: Mark Milbank. Occupier: Thomas Wilkinson.

Name: Probably from name of owner when first enclosed.

224 WEST REIN CLOSE

Site: 54°48N 1°88W. Map 4: S of Low Lane, W of Banks House. Area: 4a-3-37.

History: 1800 map: not shown. 1838 map: Pasture. Valued at £1-3-0. Owner: Mrs Jane Gibson. Occupier: George Walker.

Name: From the Old Norse *reinn*, a boundary.

225 EAST LODDA

Site: 54°48N 1°88W. Map 4: S of Low Lane, W of Banks House. Area: 4a-0-33.

History: 1800 map: area shown as owned by Rev Dockeray. William Dockeray was Barningham curate from c1737 until the 1770s when he moved to Thornton Watless; his son Thomas also took holy orders and may have inherited this land. 1838 map: Meadow.

Valued at £1-4-6. Owner: Ann Hardy. Occupier: George Walker.
Name: See 214.

226 BUNCH CLOSE

Site: 54°48N 1°88W. Map 4: S of Low Lane, NW of Banks House. Area: 2a-0-38.

History: 1800 map: not shown. 1838 map: Meadow. Valued at £0-13-6. Owner and occupier: William Todd.

Name: Possibly from Old English *busc*, a thicket, or from the name of first owner when enclosed.

227 PADDOCK & COWHOUSE

Site: 54°48N 1°88W. Map 4: S of Low Lane, W of Banks House. Cowhouse in NE corner. Area: 1a-3-25.

History: 1800 map: numbered 56, owner unidentified. 1838 map: Meadow. Valued at £0-12-0. Owner and occupier: William Todd.

228 BANK & BARN

Site: 54°49N 1°87W. Map 4: S of Low Lane, N of Banks House (which was yet to be built, but barn is shown in SE corner). Area: 2a-0-38.

History: 1800 map: no number; area shown as occupied by G Hawdon. 1838 map: Meadow. Valued at £0-14-0. Owner and occupier: William Todd.

Name: Middle English *banke*, sloping ground. A field called Bankes was listed as part of farmland tenanted by a Mr Kaye from the Milbanks in 1726.

228a LOW BANK

Site: 54°49N 1°87W. Map 4: S of Low Lane, N of Banks House. Area: 3a-0-34.

History: 1800 map: as 228. 1838 map: Meadow. Valued at £1-1-0. Owner and occupier: William Todd.

Name: See above

229 GARTH

Site: 54°49N 1°87W. Map 6: S of Low Lane, E of Banks House. Area: 1a-0-19. 1838 map: Meadow. Valued at £0-7-0. Owner and occupier: Henry Spooner.

History: 1684 indenture gives owner as Trinian Eeleson. 1800 map: not shown.

230 SCHOOL BANK

Site: 54°49N 1°87W. Map 6: S of Low Lane, E of Banks House. Area: 2a-0-8.

History: 1684: Sold by John Pinkney to the Rev Henry Lightfoot, part of land acquired to fund parochial charity school. 1800 map: not shown. 1838 map: Meadow. Valued at £0-13-0. Owner: Barningham School Trustees: Occupier: Thomas Grainger Coates (Academy owner).

Name: Land owned by school: 2012 known as 'School Field'.

231 GARTH

Site: 54°49N 1°87W. Map 6: S of Low Lane, E of Banks House. Area: 2a-3-3.

History: 1684 indenture gives owner as Lancelot Peele. 1800 map: not shown. 1838 map: Meadow. Valued at £0-17-6. Owner: Richard Nickson. Occupier: Thomas Charlton.

232 HIGH NORBECK LANE CLOSE

Site: 54°49N 1°87W. Map 6: N of Low Lane, at junction with Nor Beck road. Area: 3a-1-8.

History: 1800 map: no number, shown as one field with 233, owner Pool. 1838 map: Pasture. Valued at £0-18-0. Owner: Edward Toole. Occupier: Robert Robertson.

233 LOW NORBECK LANE CLOSE

Site: 54°49N 1°87W. Map 6: SW of Nor Beck bridge. Area: 3a-0-24.

History: 1800 map: see 232. 1838 map: Pasture. Valued at £0-14-0. Owner: Edward Toole. Occupier: Robert Robertson.

234 SARAH MOOR CLOSE

Site: 54°49N 1°87W. Map 6: N of Low Lane. Area: 6a-1-19.

History: 1800 map: no details shown. 1838 map: Pasture. Valued at £1-15-0. Owner: Mark Milbank. Occupier: Thomas Westmorland.

Name: From owner when first enclosed?

235 No listing

236 SEDBURY

Site: 54°49N 1°87W. Map 6: N of Low Lane. Area: 2a-2-23.

History: 1684 indenture gives owner as Francis Tunstall. The 1689 list of enclosed fields records 'Anthonie Tod's Low-sedbury' and 'Satbury' is listed as part of farmland tenanted by a Mr Kaye from the Milbanks in 1726. 1800 map: numbered 59, occupier Thomas Newby.

1838 map: Pasture. Valued at £0-14-0. Owner: Mark Milbank. Occupier: Richard Atkinson.

Name: Land on which sedge grew, from Old English *secg*, sedge: this is still swampy land.

237 PINCKNEY CLOSE

Site: 54°49N 1°87W. Map 6: N of Low Lane. Area: 3a-0-32.

History: 1684: Sold by John Pinkney to the Rev Henry Lightfoot, part of land acquired to fund parochial charity school. The 1689 list of enclosed fields records 'Tom Pinckney's house and close' but unlikely to be this one. 1800 map: no number, owner 'Free School'. 1838 map: Pasture. Valued at £0-17-6. Owner: Barningham School Trustees. Occupier: Thomas Grainger Coates (Academy owner).

Name: From name of occupier when first enclosed. 2012 known as 'School Field'.

238 LOW CLOSE

Site: 54°49N 1°87W. Map 4: N of Low Lane. Area: 2a-3-18.

History: 1684 indenture gives owner as George Hawdon. 1800 map: no number, occupier Mrs Hawden. 1838 map: Meadow. Valued at £0-16-0. Owner: William Todd. Occupier: Ralph Goundry.

Name: Self-explanatory. 2012: Mark Watson knows this as 'Jane's', origin unknown.

238a LOW CLOSE & COWHOUSE

Site: 54°49N 1°87W. Map 6: N of Low Lane. Cowhouse in SE corner. Area: 2a-1-19.

History: 1800 map: as 238. 1838 map: Pasture. Valued at £0-13-0. Owner: William Todd. Occupier: Ralph Goundry.

239 EAST MILL CLOSE

Site: 54°49N 1°88W. Map 4: N of Low Lane, adjoining Nor Beck. Area: 2a-3-13.

History: 1800 map: shown with 239a, 240, 243 and 244 as one field, numbered 33, later additions show it divided into six cultivation areas with occupier name David Alderson. 1838 map: Meadow. Valued at £0-9-6. Owner: Mark Milbank. Occupier: George Pearson.

Name: There is no evidence today of a mill here, though there are what might be the remains of a mill race parallel to the stream. The 1689 list of enclosed fields records 'Mill mire & mill paddock' but gives no indication of where they were. However, evidence from the 1800 map (see 241) suggests its name might come from an earlier occupant.

239a POTATOE GARTH & COWHOUSE

Site: 54°49N 1°88W. Map 4: N of Low Lane, SW of 239. Cowhouse in NW corner. Area: 0a-0-37.

History: 1800 map: see 239. 1838 map: Arable. Valued at £0-1-0. Owner: Mark Milbank. Occupier: George Pearson.

Name: Possibly so-named when potatoes were an unusual crop.

240 EAST MILL CLOSE

Site: 54°49N 1°88W. Map 4: N of Low Lane, adjoining Nor Beck and 239. Area:

4a-2-4.

History: 1800 map: see 239. 1838 map: Pasture. Valued at £0-10-0. Owner: Mark Milbank. Occupier: George Pearson.

Name: See 239.

241 EAST MILL MIRE & COWHOUSE

Site: 54°49N 1°88W. Map 4: N of Low Lane, adjoining 240. Area: 2a-3-6.

History: The 1726 list of enclosed fields includes an 'East Mill-mires' tenanted from the Milbanks by Edward Butterfield. This is listed as a nine-acre field: it may have included other surrounding land, perhaps 240 and 245. 1800 map: numbered 56 and bearing the name 'Io Mills'. A John Mills died in Barningham in 1820, aged 81. 1838 map: Meadow. Valued at £0-16-0. Owner: Mark Milbank. Occupier: Ann Ewbank.

Name: Marshy ground (Old Norse *myrr*, a bog). See 239.

242 No listing

243 EAST MILL CLOSE & COWHOUSE

Site: 54°49N 1°88W. Map 4: N of Low Lane, adjoining 240. Cowhouse not shown on 1838 map. Area: 0a-3-35.

History: 1800 map: see 239. 1838 map: Pasture. Valued at £0-3-0. Owner: Mark Milbank. Occupier: George Pearson.

Name: See 239 and 241.

244 EAST MILL CLOSE

Site: 54°49N 1°88W. Map 4: N of Low Lane, S of 243. Area: 1a-1-10.

History: 1800 map: see 239. 1838 map: Arable. Valued at £0-4-6. Owner: Mark Milbank. Occupier: George Pearson.

Name: See 239 and 241.

245 WEST HOLM & COWHOUSE

Site: 54°49N 1°88W. Map 4: N of Low Lane. Cowhouse in SE corner. Area: 3a-3-36.

History: 1800 map: numbered 34a, shown as one field with 246, occupied by Mrs Ewbank. 1838 map: Meadow. Valued at £1-3-0. Owner: Mark Milbank. Occupier: Ann Ewbank.

Name: From Old Norse *holm*r, riverside land or water-meadow.

246 CALF CLOSE

Site: 54°49N 1°88W. Map 4: N of Low Lane. Area: 1a-2-39.

History: A Calf Garth of almost the same acreage is listed as part of farmland tenanted by a Mr Kaye from the Milbanks in 1726. 1800 map: numbered 34, shown as one field with 245, occupied by Mrs Ewbank. 1838 map: Meadow. Valued at £1-10-0. Owner: Mark Milbank. Occupier: Ann Ewbank.

Name: Self-explanatory.

247 NEAR WEST MILL MIRES

Site: 54°49N 1°88W. Map 4: N of Low Lane, adjoining 243. Area: 4a-2-38.

History: The list of farmland tenanted from the Milbanks in 1726 records an eight-acre 'West Milmire' as part of Robert Howden's farm, which may be this and 248 together. 1800 map: shown as one field with 248, numbered 32 and 32a. See 239. 1838 map: Pasture. Valued at £0-11-6. Owner: Mark Milbank. Occupier: Ann Ewbank.

Name: See 239 and 241.

248 FAR WEST MILL MIRES

Site: 54°49N 1°88W. Map 4: N of Low Lane, W of 247. Area: 2a-2-24.

History: 1726: see 247. 1800 map: shown as one field with 247, numbered 32 and 32a. See 239. 1838 map: Arable. Valued at £0-12-0. Owner: Mark Milbank. Occupier: Ann Ewbank.

Name: See 239 and 241.

249 SHUTTLESWORTH LAND

Site: 54°49N 1°88W. Map 4: N of Low Lane, adjoining Nor Beck. Area: 1a-1-8.

History: 1800 map: not shown. 1838 map: Meadow. Value: £0-5-6. Owner: Mark Milbank. Occupier: John Wiseman.

Name: See 72.

250 SHUTTLESWORTH LAND

Site: 54°49N 1°88W. Map 4: N of Low Lane, adjoining Nor Beck. Cowhouse shown on 1838 map in SW corner. Area: 1a-2-12.

History: 1800 map: not shown. 1838 map: Meadow. Valued at £0-7-0. Owner: Mark Milbank. Occupier: John Wiseman.

Name: See 72.

251 HARD HOLM

Site: 54°49N 1°88W. Map 4: N of Low Lane. Area: 2a-3-36.

History: 1684 indenture gives owner as Richard Hardy. 1800 map: no number, owner shown as Hardy. 1838 map: Meadow. Valued at £0-16-0. Owner: Mrs Jane Gibson. Occupier: George Walker.

Name: From Old Norse *holmr*, riverside land or water-meadow, not easy to cultivate.

252 BECK FIELD

Site: 54°49N 1°88W. Map 4: N of Low Lane, opposite lime kilns. Tithe map shows building in NE corner. Area: 3a-3-5.

History: 1684 indenture gives owner as Richard Hardy. 1800 map: no number, occupier shown as M Hardy. 1838 map: Meadow. Valued at £1-1-0. Owner: Thomas Westmorland. Occupier: Widow Cockfield.

Name: Divided by Nor Beck.

252a HARD HOLME & COWHOUSE

Site: 54°49N 1°88W. Map 4: N of Low Lane, E of 252. No cowhouse shown on tithe map. Area: 4a-1-7.

History: 1800 map: no number, occupier shown as Smithson. 1838 map: Meadow. Valued at £0-6-0. Owner and occupier: John Pearson.

Name: See 251.

253 GARTH

Site: 54°49N 1°89W. Map 4: N of Low Lane, N of 252. Area: 0a-3-32.

History: 1684: Sold by John Pinkney to the Rev Henry Lightfoot, part of land acquired to fund parochial charity school. 1800 map: no number, owner shown as 'Free School'. 1838 map: Arable. Valued at £0-4-0. Owner: Barningham School Trustees. Occupier: Thomas Grainger Coates (Academy owner).

Name: Called Yeargraves in 1684 indenture; origina unknown.

254 No listing in 1838 record but shown on map as lying between 253 and 255.

255 GARTH

Site: 54°49N 1°89W. Map 4: N of Low Lane, N of 253. Area: 1a-0-20.

History: 1800 map: no number, with name R Appleby. 1838 map: Meadow. Valued at £0-4-0. Owner: Mark Milbank. Occupier: John Wiseman.

256 GARTH

Site: 54°49N 1°89W. Map 4: N of Low Lane, N of 255. Area: 0a-3-0.

History: 1800 map: no number, name Mrs Thompson. 1838 map: Arable. Valued at £0-3-6. Owner: Mark Milbank. Occupier: John Shaw.

257 LOW SANDHILL

Site: 54°49N 1°89W. Map 4: SW of Crooks House, beside Nor Beck: Area: 3a-0-9.

History: 1800 map: not numbered. This and 257a shown as one field, with name Rev

Edward Monkhouse (curate from 1806) added later. 1838 map: Pasture. Valued at £0-7-0.
Owner: William Leighton. Occupier: George Walker.
Name: Land with sandy soil.

257a HIGH SANDHILL

Site: 54°49N 1°89W. Map 4: SW of Crooks House, beside Nor Beck: Area: 3a-0-36.
History: 1800 map: see 257. 1838 map: Arable. Valued at £0-14-6. Owner: William Leighton. Occupier: George Walker.
Name: See above.

258 CROOKS

Site: 54°49N 1°89W. Map 4: SW of Crooks House: Area: 3a-10-0.
History: 1800 map: no number, marked Glebe land. 1838 map: Arable. Valued at £0-14-6.
Owner: Anthony Steel. Occupier: George Walker.
Name: From name of farm, origin unknown, possibly from an occupier's surname or simply meaning land in a corner, which it is. See 268.

259 CROOKS

Site: 54°49N 1°88W. Map 4: S of Crooks House.: Area: 7a-7-17.
History: 1800 map: no number, marked Glebe land. 1838 map: Arable. Valued at £1-5-0. Owner: Rev William Wharton (Glebe land). Occupier: Thomas Charlton.
Name: See above.

260 CROOKS

Site: 54°49N 1°88W. Map 4: S of Crooks House. Area: 2a-3-18.
History: 1800 map: no number, marked G Hartley. 1838 map: Arable. Valued at £0-12-0. Owner: George Hartley. Occupier: James Metcalfe.
Name: See above.

261 CROOKS PASTURE

Site: 54°49N 1°88W. Map 4: S of Crooks House. Area: 3a-0-17.
History: 1800 map: shown with 262 as one field, numbered 113, no occupier identified. 1838 map: Pasture. Valued at £0-7-0. Owner: Mark Milbank. Occupier: John Burton.
Name: See above.

262 CROOKS PASTURE

Site: 54°49N 1°88W. Map 4: S of Crooks House, divided by Nor Beck. Area: 11a-2-16.
History: 1800 map: shown with 261 as one field, numbered 113, no occupier identified. 1838 map: Pasture. Valued at £0-15-6. Owner: Mark Milbank. Occupier: John Burton.
Name: See above.

263 WEST & EAST BROADS

Site: 54°49N 1°87W. Map 4: SE of Crooks House, with Nor Beck on S boundary.: Area: 8a-2-7.
History: 1800 map: shown as two fields, numbered 37 (W, 4a-1-1) and 38 (E, 4a-0-12); occupier Thomas Wilkinson: see 29. 1838 map: Arable. Valued at £1-7-6. Owner: Mark Milbank. Occupier: Thomas Westmorland.
Name: Broad field.

264 No listing

265 WEST APPLEBY CLOSE

Site: 54°49N 1°87W. Map 6: SE of Crooks House, adjoining Nor Beck. Area: 10a-3-26.
History: 1684 indenture gives owner as Francis Tunstall. The 1689 list of enclosed fields records 'Apleby Pasture' and the 1726 list of enclosed fields includes an 'Appleby Pasture' tenanted from the Milbanks by John Harrison. 1800 map: shown with 266 as one 23-acre field, numbered 101, occupier Thomas Wilkinson: see 29. 1838 map: Pasture. Valued at £1-2-6. Owner: Mark Milbank. Occupier: Thomas Westmorland.
Name: From name of occupier when first enclosed: there were numerous Applebys in

the Barningham area in the 17th and 18th centuries.

266 EAST APPLEBY CLOSE

Site: 54°49N 1°87W. Map 6: NW of junction of Low Lane and Nor Beck road. Area: 12a-2-22.

History: 1800 map: shown with 265 as one field, numbered 101, occupier Thomas Wilkinson: see 29. 1838 map : Arable. Valued at £2-18-0. Owner: Mark Milbank. Occupier: Thomas Westmorland.

Name: See 265.

267 LOADMAN CLOSE

Site: 54°49N 1°87W. Map 1: SW of Wilson House, adjoining Nor Beck road. Area: 11a-3-9.

History: The 1726 list of enclosed fields shows this field tenanted from the Milbanks by Edward Butterfield. 1800 map: numbered 100, occupier Thomas Wilkinson: see 29. 1838 map: Arable. Valued at £2-14-0. Owner: Mark Milbank. Occupier: Thomas Westmorland.

Name: Probably from name of occupier when first enclosed.

268 SOUTH ROBSON CLOSE

Site: 54°49N 1°87W. Map 1: SW of Wilson House. Area: 7a-2-25.

History: The 1689 list of enclosed fields records a field called 'Robson highfelons' (it would be gratifying if this had some link to Crooks House but the use of 'crook' to denote a felon dates back only to the 19th century and is of American origin). The 1726 list of enclosed fields includes a seven-acre Low Robson Close, tenanted from the Milbanks by John Harrison. 1800 map: shown as one field with 272, numbered 102, occupier Thomas Wilkinson: see 29. 1838 map: Arable. Valued at £1-4-6. Owner: Mark Milbank. Occupier: Thomas Westmorland.

Name: Probably from name of occupier when first enclosed: there are several 18th century Robsons buried at Barningham.

269 LOW EGMARTON & COWHOUSE

Site: 54°50N 1°88W. Map 1: SE of Crooks House. Cowhouse on NW boundary. Area: 12a-0-10.

History: The 1689 list of enclosed fields records a field called Egmartin. The 1726 list of Milbank tenancies shows five fields occupied by Joseph Hanbye, all with Egmartin in their names and totalling 46 acres: West Egmartin Bottom (3a), East Egmartin Bottom (8a), Middle Egmartin (12a), West Egmartin Hill (13a) and East Egmartin Hill (10a). Given its acreage, 269 is probably Middle Egmartin. 1800 map: numbered 116, occupier not identified. 1838 map: Meadow. Valued at £1-18-0.

Owner: Mark Milbank. Occupier: John Burton.

Name: Uncertain. Old English *eg* was an island or a piece of firm land in a fen, or situated between streams; Merryne Watson suggests that Martin was a personal name, perhaps that of the first medieval peasant to farm it. Other possibilities are links to the dialect word *egg* for the snowberry shrub and/or Old English *mersc*, swampy ground.

270 LOW EGMARTON

Site: 54°50N 1°88W. Map 1: E of Crooks House. Area: 9a-1-80.

History: 1726: see 269: this is probably the one then called East Egmartin Bottom. 1800 map: numbered 114, occupier not identified. 1838 map: Meadow. Valued at £1-18-0. Owner: Mark Milbank. Occupier: John Burton.

Name: See 269.

271 EAST EGMARTON

Site: 54°50N 1°88W. Map 1: E of Crooks House. Area: 10a-0-28.

History: 1726: see 269: this is probably the one then called East Egmartin Hill. 1800 map: numbered 115, occupier not identified. 1838 map: Meadow. Valued at £1-16-0. Owner:

Mark Milbank. Occupier: John Burton.
Name: See 269.

272 NORTH ROBSON CLOSE

Site: 54°50N 1°88W. Map 1: SW of Wilson House. Area: 6a-1-37.

History: The 1726 list of enclosed fields includes a six-acre High Robson Close tenanted from the Milbanks by John Harrison. 1800 map: shown as one field with 268, numbered 102, occupier Thomas Wilkinson: see 29. 1838 map: Arable. Valued at £1-0-0. Owner: Mark Milbank. Occupier: Thomas Westmorland.

Name: See 268.

272a GAUL

Site: 54°50N 1°88W. Map 1: W of Wilson House. Area: 4a-3-36

History: The list of farmland tenanted from the Milbanks in 1726 records 'Gaule' as part of Isaak Wilson's farm. 1800 map: shown as part of 272, numbered 115, occupier not identified. 1838 map: Arable. Valued at £1-3-0. Owner: Mark Milbank. Occupier: Thomas Westmorland.

Name: Uncertain. Possibly from Old English *galla*, barren, wet land.

273 WEST SCOTT CLOSE

Site: 54°50N 1°88W. Map 1: SW of Wilson House, adjoining road. Area: 6a-0-4.

History: Enclosed 1609. 1800 map: numbered 99, occupier Thomas Wilkinson: see 29. 1838 map: Arable. Valued at £1-13-0. Owner: Mark Milbank. Occupier: Thomas Westmorland.

Name: From occupier's name when enclosed. See 4.

274 WEST WILSONS CLOSE

Site: 54°50N 1°88W. Map 1: N, W and S of Wilson House. Area: 19a-3-19.

History: The 1689 list of enclosed fields records a Wilson Close. 1800 map: numbered 94, occupier Thomas Wilkinson: see 29. 1838 map: Pasture. Valued at £3-13-6. Owner: Mark Milbank. Occupier: Thomas Westmorland.

Name: From name of farm, named after former occupier.

275 HOUSE, OFFICES, YARD & GARDEN (WILSON HOUSE)

Site: 54°50N 1°88W. Map 1. Area :0a-1-26.

History: The 1726 list of Milbank tenants includes an Isack Wilson. 1800 map: not numbered, occupier Thomas Wilkinson: see 29. 1838 map: valued at £0. Owner: Mark Milbank. Occupier: Thomas Westmorland.

Name: From former occupier.

276 PLANTATION

Site: 54°50N 1°88W. Map 1. NE of Wilson House. Area :2a-0-31.

History: 1800 map: numbered 108, occupier Thomas Wilkinson: see 29. 1838 map: valued at £0. Owner and occupier: Mark Milbank.

277 EAST WOOD

Site: 54°50N 1°88W. Map 1: N of Wilson House, bordering wood.. Area: 13a-2-12.

History: The 1689 list of enclosed fields records an Eastwood Close and Eastwood is listed as part of farmland tenanted by George Scott from the Milbanks in 1726. 1800 map: numbered 104, occupier Thomas Wilkinson: see 29. 1838 map: Pasture. Valued at £1-11-0. Owner: Mark Milbank. Occupier: Thomas Westmorland.

Name: Self-explanatory.

278 GRETA BANKS

Site: 54°50N 1°89W. Map 1: N of Wilson House, bordering wood. Area: 22a-2-25.

History: 1800 map: numbered 107, occupier Thomas Wilkinson: see 29. 1838 map: Wood. Valued at £0. Owner and occupier: Mark Milbank.

Name: South of river Greta.

279 MIDDLE WOOD

Site: 54°50N 1°89W. Map 1: NW of Wilson House. Area: 12a-2-0.

History: 1800 map: numbered 105, occupier Thomas Wilkinson: see 29. 1838 map: Pasture. Valued at £0-17-0. Owner: Mark Milbank. Occupier: Thomas Westmorland.

280 WEST WOOD

Site: 54°50N 1°89W. Map 1: W of Wilson House. Area: 15a-2-9.

History: 1800 map: numbered 106, occupier Thomas Wilkinson: see 29. 1838 map: Pasture. Valued at £0-15-6. Owner: Mark Milbank. Occupier: Thomas Westmorland.

281 NORTH FIELD

Site: 54°50N 1°89W. Map 1: N of Crooks House. Area: 9a-0-37.

History: 1800 map: includes three acres of additional land to NE, later woodland; numbered 117, occupier unidentified. 1838 map: Arable. Valued at £1-9-0. Owner: Mark Milbank. Occupier: John Burton.

282 GRETA BANKS

Site: 54°50N 1°89W. Map 1: NW of Crooks House. Area: 59a-0-20.

History: 1800 map: shown in sections, numbered 135 and 135a, occupier unidentified. 1838 map: Wood. Valued at £0. Owner and occupier: Mark Milbank.

Name: Beside river Greta.

283 PLANTATION

Site: 54°50N 1°88W. Map 1: N of Crooks House. Area: 0a-3-24.

History: 1800 map: numbered 110, occupier unidentified. 1838 map: Wood. Valued at £0. Owner and occupier: Mark Milbank.

284 HOUSE & OFFICES (CROOKS HOUSE)

Site: 54°50N 1°88W. Map 1. Area: 0a-3-30.

History: 1800 map: numbered 116, occupier unidentified. 1838 map: Valued at £0. Owner: Mark Milbank. Occupier: John Burton.

Name: Uncertain, perhaps from name of former occupier, perhaps linked to shepherding, most likely from its situation in a corner of land. See 268.

285 INTAKE

Site: 54°50N 1°88W. Map 1: SE of Crooks House. Area: 3a-1-16.

History: 1800 map: numbered 117, occupier unidentified. 1838 map: Pasture. Valued at £0-8-0. Owner: Mark Milbank. Occupier: John Burton.

Name: From Old Norse *intak*, enclosed land.

286 BULL PARK

Site: 54°50N 1°88W. Map 1: S of Crooks House. Area: 3a-0-17.

History: 1800 map: numbered 112, occupier unidentified. 1838 map: Pasture. Valued at £0-7-0. Owner: Mark Milbank. Occupier: John Burton.

Name: Self-explanatory.

287 BACK HOUSE PASTURE

Site: 54°50N 1°89W. Map 4: W of Crooks House. Area: 22a-2-4.

History: 1800 map: numbered 118, occupier unidentified. 1838 map: Pasture. Valued at £2-1-0. Owner: Mark Milbank. Occupier: John Burton.

Name: Self-explanatory.

288 BARLEY MINE BUSK

Site: 54°49N 1°89W. Map 4: SW of Crooks House. Area: 8a-0-21.

History: 1800 map: numbered 119, occupier unidentified. 1838 map: Meadow. Valued at £1-12-6. Owner: Mark Milbank. Occupier: John Burton.

Name: The *barley* is fairly obvious, *busk* may be Old English *busc*, a thicket; the *mine* is obscure.

289 MIDDLE HILL

Site: 54°49N 1°89W. Map 4: SW of Crooks House. Area:12a-3-29.

History: 1800 map: numbered 120, occupier unidentified. 1838 map: Arable. Valued at £0-17-6. Owner: Mark Milbank. Occupier: John Burton.

Name: Self-explanatory.

290 JAM LETCH

Site: 54°49N 1°89W. Map 4: SW of Crooks House. Area:15a-0-13.

History: 1800 map: numbered 124, occupier unidentified. 1838 map: Pasture. Valued at £0-14-0. Owner: Mark Milbank. Occupier: John Burton.

Name: Uncertain. One suggestion has been medieval Latin *jaunum*, gorse; another Old English *hamm*, a meadow, or *innam*, an enclosure; a third Northumberland dialect meaning large or an extension. 'Letch' may come from *laeswe*, meaning enclosed land, or from the Northumberland dialect *letch* or *lache* meaning a pond or area of swamp with poor drainage.

291 WET ACRE

Site: 54°49N 1°89W. Map 3: SW of Crooks House. Area:14a-3-11.

History: 1800 map: numbered 127, occupier unidentified. 1838 map: Pasture. Valued at £0-13-6. Owner: Mark Milbank. Occupier: John Burton.

Name: Self-explanatory, unless this is a mis-spelling in the tithe list for *west* acre? But neighbouring field names include *mire* and *tarn*, so *wet* seems most likely.

292 TARN FIELD

Site: 54°49N 1°89W. Map 4: W of Crooks House. Area:8a-3-8.

History: 1800 map: numbered 122, occupier unidentified. 1838 map: Pasture. Valued at £0-8-0. Owner: Mark Milbank. Occupier: John Burton.

Name: Land near or including a pond (Old Norse *tjorn*).

293 ROAD

Site: 54°49N 1°89W. Map 4: Long strip of land from N of Crooks House to Greta woods. Area: 1a-0-2.

History: 1800 map: not shown. 1838 map: Pasture. Valued at £0. Owner: Mark Milbank. Occupier: John Burton.

294 JAM CROFT

Site: 54°50N 1°90W. Map 4: W of Crooks House. Area: 9a-3-8.

History: 1800 map: numbered 123, occupier unidentified. 1838 map: Pasture. Valued at £0-6-6. Owner: Mark Milbank. Occupier: John Burton.

Name: A croft was a small piece of enclosed land, usually attached to a dwelling though there is no sign of one here. *Jam* is uncertain: See 290.

295 OAK BANK

Site: 54°50N 1°90W. Map 3: NE of Gill Beck bridge. Area: 12a-3-38.

History: 1800 map: shown with 296 and 297 as one field numbered 126. A later note says 295 and 296, together renumbered 126a, were occupied by Thomas Lamb. 1838 use: Arable. Valued at £1-4-0. Owner: Mark Milbank. Occupier: John Burton.

Name: Adjoining woodland.

296 OAK BANK

Site: 54°50N 1°90W. Map 3: NE of Gill Beck bridge, adjoining 295 and 297. Area: 13a-1-20.

History: 1800 map: shown with 295 and 297 as one field numbered 126. A later note says 295 and 296, together renumbered 126a, were occupied by Thomas Lamb. 1838 map: Pasture. Valued at £1-12-0. Owner: Mark Milbank. Occupier: John Burton.

Name: As 295.

297 OAK BANK

Site: 54°50N 1°90W. Map 3: NE of Gill Beck bridge, adjoining 295 and 296. Area: 23a-2-7.

History: 1800 map: shown with 295 and 296 as one field numbered 126. A later note renumbers this section as 126b, occupied by John Lamb. 1838 map: Pasture. Valued at £0-16-0. Owner: Mark Milbank. Occupier: John Burton.

Name: As 295.

298 GILL BECK WOOD

Site: 54°49N 1°91W. Map 3: NE of Gill Beck bridge. Area: 12a-3-7.

History: 1800 map: numbered 134, owner unidentified. 1838 map: Wood. Valued at £0. Owner and occupier: Mark Milbank.

Name: self-explanatory.

299 PATE EARTH

Site: 54°49N 1°91W. Map 3: E of Gill Beck bridge. Area: 30a-2-7.

History: 1800 map: numbered 131, owner unidentified. 1803 enclosure map: part of Low Cow Close, owner Mark Milbank. 1838 map: Pasture. Valued at £2-2-0. Owner: Mark Milbank. Occupier: John Burton.

Name: Land from which peat was obtained? 2012: Known as 'Pate Hills'.

300 SWISH MIRE

Site: 54°49N 1°90W. Map 3: NE of Gill Beck bridge. Area: 10a-1-30.

History: 1800 map: numbered 128, owner unidentified. 1838 map: Arable. Valued at £0-15-0. Owner: Mark Milbank. Occupier: John Burton.

Name: Most likely from Old English *wisce*, marshy meadow, and Old Norse *myrr*, a bog.

301 LOW CROSS GATE

Site: 54°49N 1°90W. Map 3: E of Gill Beck bridge. Area: 9a-0-9.

History: 1800 map: numbered 129, owner unidentified. 1838 map: Pasture. Valued at £1-0-0. Owner: Mark Milbank. Occupier: John Shaw.

Name: *Gate* could be a corruption of garth, an enclosure; from the Old Norse *gata*, land by a road; or from *gate*, another name for a stint. *Cross* is unclear.

302 BROAD BRIM

Site: 54°49N 1°90W. Map 3: E of Gill Beck bridge. Now woodland (Coronation Plantation). Area: 18a-2-37.

History: 1800 map: numbered 130, owner unidentified. 1838 map: Pasture. Valued at £1-8-6. Owner: Mark Milbank. Occupier: John Shaw.

Name: A wide field, but *brim* is uncertain. Perhaps from *broom*, which grew here?

303 SMALL HOPES PASTURE

Site: 54°49N 1°89W. Map 4: SW of Crooks House. Area: 10a-2-39.

History: 1800 map: shown as one field with 305, 305a, 310, 311 and part of 314, numbered 125, occupier unidentified. 1838 map: Arable. Valued at £0-9-6. Owner: Mark Milbank. Occupier: John Burton.

Name: Possibly from Old English *hop*, an enclosure, usually in marshy land; or it may be a ruefully derogatory term for particularly unproductive land.

304 GROUND HEADS

Site: 54°49N 1°89W. Map 4: S of Crooks House. Area: 18a-2-12.

History: 1800 map: shown as smaller field numbered 121, owner unidentified. 1838 map: Arable. Valued at £1-5-0. Owner: Mark Milbank. Occupier: John Burton.

Name: Unclear: high ground? 2012: known as 'Lime Kilns Pasture'.

305 SMALL HOPES PASTURE

Site: 54°49N 1°89W. Map 4: S of Crooks House. Area: 17a-0-27.

History: 1800 map: shown as one field with 303, 305a, 310, 311 and part of 314, num-

bered 125, occupier unidentified. 1803 enclosure map: part of Low Cow Close, owner Mark Milbank. 1838 map: Arable. Valued at £0-10-0. Owner: Mark Milbank. Occupier: John Shaw.

Name: See 303.

305a SMALL HOPES PASTURE

Site: 54°49N 1°89W. Map 4: S of Crooks House. Area: 7a-1-20.

History: 1800 map: shown as one field with 303, 305, 310, 311 and part of 314, numbered 125, occupier unidentified. 1803 enclosure map: part of Low Cow Close, owner Mark Milbank. 1838 map: Arable. Valued at £0-10-6. Owner: Mark Milbank. Occupier: John Shaw.

Name: See 303.

306 SMALL BARN & COWHOUSE

Site: 54°49N 1°89W. Map 4: SW of Crooks House. Cowhouse not shown on tithe map. Area: 7a-3-8.

History: 1800 map: shown as one field with 306a, numbered 133, owner unidentified. 1803 enclosure map: part of Low Cow Close, owner Mark Milbank. 1838 map: Meadow. Valued at £1-1-0. Owner: Mark Milbank. Occupier: John Shaw.

306a SMALL BARN (part)

Site: 54°49N 1°89W. Map 4: SW of Crooks House: small strip on S of 306. Area: 0-3-0.

History: 1800 map: shown as one field with 306, numbered 133, owner unidentified. 1803 enclosure map: part of Low Cow Close, owner Mark Milbank. 1838 map: Pasture. Valued at £0-1-0. Owner: Mark Milbank. Occupier: John Shaw.

307 HIGH CROSS GATE

Site: 54°49N 1°90W. Map 3: E of Gill Beck bridge. Area: 10a-3-26.

History: 1800 map: numbered 132, owner unidentified. 1803 enclosure map: part of Low Cow Close, owner Mark Milbank. 1838 map: Pasture. Valued at £0-12-6. Owner: Mark Milbank. Occupier: John Shaw.

Name: See 301.

308 COW CLOSE

Site: 54°49N 1°90W. Map 3: NW of Bragg House. Area: 11a-3-21.

History: 1800 map: not enclosed. 1803 enclosure map: allotted to L W Hartley. 1838 map: Pasture. Valued at £0-16-0. Owner: George Hartley. Occupier: James Metcalfe.

Name: Part of original Cow Close, enclosed and divided into allotments in 1807.

309 COW CLOSE

Site: 54°49N 1°90W. Map 3: W of lime kilns. Area: 2a-3-28.

History: 1800 map: not enclosed. 1803 enclosure map: allotted to William Johnson. 1838 map: Pasture. Valued at £0-1-6. Owner: Mark Milbank. Occupier: John Shaw.

Name: See 308.

309a COW CLOSE

Site: 54°49N 1°90W. Map 3: W of lime kilns. Area: 2a-2-27.

History: 1800 map: not enclosed. 1803 enclosure map: allotted to William Johnson. 1838 map: Arable. Valued at £0-7-6. Owner: Mark Milbank. Occupier: John Shaw.

Name: See 308.

309b COW CLOSE

Site: 54°49N 1°90W. Map 3: SW of lime kilns. Area: 3a-0-36.

History: 1800 map: not enclosed. 1803 enclosure map: allotted to William Johnson. 1838 map: Arable. Valued at £0-5-6. Owner: Mark Milbank. Occupier: John Shaw

Name: See 308.

309c COW CLOSE

Site: 54°49N 1°90W. Map 3: SW of lime kilns, now plantation. Area: 1a-2-0.

History: 1800 map: not shown. 1803 enclosure map: allotted to William Johnson. 1838 map: Arable. Valued at £0-8-0. Owner: Mark Milbank. Occupier: John Shaw.

Name: See 308.

309d STONE QUARRY

Site: 54°49N 1°90W. Map 3: SW of lime kilns, now plantation. Area: 1a-2-6.

History: The 1689 list of enclosed fields records 'quarry at Low Road'. 1800 map: not shown. 1803 enclosure map: allotted to William Johnson. 1838 map: Pasture. Valued at £0. Owner: Mark Milbank. Occupier: John Shaw.

Name: Former quarry site.

310 ROAD & LIME KILNS

Site: 54°49N 1°90W. Map 3. Area: 1a-2-37.

History: 1800 map: shown as part of 314, numbered 125a, occupier unidentified. No lime kilns marked. 1803 enclosure map: allotted to William Johnson. 1838 map: Pasture. Valued at £0-0-6. Owner: Mark Milbank. Occupier: John Shaw.

311 SMALL HOPES PASTURE

Site: 54°49N 1°88W. Map 4: NE of lime kilns. Area: 2a-0-8.

History: 1800 map: part in 314, part shown as separate area numbered 125a, occupier unidentified. 1838 map: Pasture. Valued at £0-2-0. Owner: Mark Milbank. Occupier: John Shaw.

Name: See 303.

312 SAND HILL

Site: 54°49N 1°88W. Map 4: NE of lime kilns, S side of Low Lane. Area: 4a-0-0.

History: 1800 map: not numbered, owner Hartley. 1838 map: Arable. Valued at £0-18-0. Owner: George Hartley. Occupier: James Metcalfe.

Name: Land with sandy soil.

313 HIGH SAND HILL

Site: 54°49N 1°88W. Map 4: NE of lime kilns, S side of Low Lane. Area: 3a-1-15.

History: 1800 map: as above. 1838 map: Arable. Valued at £0-15-0. Owner: George Hartley. Occupier: James Metcalfe.

Name: Land with sandy soil.

314 SMALL HOPES PASTURE

Site: 54°49N 1°88W. Map 4: NE of lime kilns. Area: 7a-1-15.

History: 1800 map: three acres shown with 305 and others; four acres in SE shown as separate area numbered 125a, occupier unidentified. 1838 map: Arable. Valued at £1-6-0. Owner: Mark Milbank. Occupier: John Shaw.

Name: See 303.

315 COW CLOSE ALLOTMENT

Site: 54°49N 1°88W. Map 4: S of lime kilns. Area: 1a-1-13.

History: 1800 map: not shown. 1803 enclosure map: allotted to W Johnson. 1838 map: Arable. Valued at £0-7-0. Owner: Mark Milbank. Occupier: John Shaw.

Name: Part of Cow Close, enclosed and divided in 1807.

316 COW CLOSE ALLOTMENT

Site: 54°49N 1°88W. Map 4: S of lime kilns. Area: 0a-3-19.

History: 1800 map: not shown. 1803 enclosure map: allotted to R Fryer. 1838 map: Arable. Valued at £0-5-0. Owner: Mark Milbank. Occupier: John Shaw.

Name: Part of Cow Close, enclosed and divided in 1807.

317 HOW GILL

Site: 54°49N 1°89W. Map 4: N of road to Gill Beck. Area: 4a-3-0. History: The 1689

list of enclosed fields records 'the Howgill' and the 1726 list of enclosed fields includes 'West Hogil' (3a) and 'East Hogil' (6a) tenanted from the Milbanks by Anthony Bowes. See 325. 1800 map: not shown. 1803 enclosure map: owned by L W Hartley. 1838 map: Pasture. Valued at £0-11-0. Owner: George Hartley. Occupier: James Metcalfe.
Name: From Old Norse *haugr*, a mound, and *gil*, a deep narrow valley.

318 COW CLOSE ALLOTMENT

Site: 54°48N 1°89W. Map 4: SE of lime kilns. Area: 2a-2-0.

History: 1800 map: not shown. 1803 enclosure map: allotted to William Gill. 1838 map: Arable. Valued at

£0-12-6. Owner: William Gill. Occupier: John Robinson.

Name: Part of Cow Close, enclosed and divided in 1807.

319 COW CLOSE ALLOTMENT

Site: 54°48N 1°89W. Map 4: SE of lime kilns. Area: 0a-2-0.

History: 1800 map: not shown. 1803 enclosure map: shown as five strips, allotted to P Appleby, T Hixon, S Head, Johnson and E Jackson. 1838 map: Arable. Valued at £0-3-0. Owner: Thomas Westmorland. Occupier: Widow Cockfield.

Name: Part of Cow Close, enclosed and divided in 1807.

320 COW CLOSE ALLOTMENT

Site: 54°48N 1°89W. Map 4: SE of lime kilns. Area: 0a-1-0.

History: 1800 map: not shown. 1803 enclosure map: allotted to W Appleby. 1838 map: Arable. Valued at £0-1-6. Owner and occupier: William Todd.

Name: Part of Cow Close, enclosed and divided in 1807.

321 COW CLOSE ALLOTMENT

Site: 54°48N 1°89W. Map 4: SE of lime kilns. Area: 2a-1-37.

History: 1800 map: not shown. 1803 enclosure map: shown as divided into four areas, allotted to R Fryer, R Peacock, T Binks and W Law. 1838 map: Arable. Valued at £0-14-0. Owner: Thomas Newby. Occupier: John Shaw.

Name: Part of Cow Close, enclosed and divided in 1807.

322 COW CLOSE ALLOTMENT

Site: 54°48N 1°89W. Map 4: N side of road to Gill Beck. Area: 0a-0-16.

History: 1800 map: not shown. 1803 enclosure map: allotted to William Johnson. 1838 map: Arable. Valued at £0-0-6. Owner: Mark Milbank. Occupier: Thomas Macdonald.

Name: Part of Cow Close, enclosed and divided in 1807.

323 COW CLOSE ALLOTMENT

Site: 54°48N 1°89W. Map 4: N side of road to Gill Beck. Area: 0a-0-8.

History: 1800 map: not shown. The map drawn up prior to the 1807 enclosure allocated this tiny corner to the Township and marked it 'Bull', suggesting that it was intended as the Bull Acre of the time (see 52). It is unclear when it passed from public ownership. 1838 map: Arable. Valued at £0-0-2. Owner: Barningham Township. Occupier: James Metcalfe.

Name: Part of Cow Close, enclosed and divided in 1807.

324 COW GATE

Site: 54°48N 1°89W. Map 4: N side of road to Gill Beck. Area: 2a-3-7.

History: 1800 map: not shown. 1803 enclosure map: owner L W Hartley. 1838 map: Meadow. Valued at £0-15-0. Owner: George Hartley. Occupier: James Metcalfe.

Name: Original entrance to Cow Close, enclosed and divided in 1807?

325 HOW GILL & COW CLOSE

Site: 54°48N 1°89W. Map 4: at junction of roads to Hope and Gill Beck. Area: 10a-0-2

History: part of this was enclosed by 1689, the rest in 1807. 1726: see 317.

1800 map: shown divided in two N/S, numbered 74 and 75, occupier John Marley. 1838

map: Pasture. Valued at £1-3-0. Owner: Mark Milbank. Occupier: Eleanor Muncaster.
Name: See 317.

326 KNOCK BANK & COWHOUSE

Site: 54°48N 1°89W. Map 4: NE of Bragg House, between roads to Hope and Gill Beck. Cowhouse not shown on tithe map. Area: 5a-1-24.

History: The 1689 list of enclosed fields records 'Knockbanke' and the 1726 list of enclosed fields includes 'Knock banke' tenanted from the Milbanks by Anthony Bowes. 1800 map: numbered 145, occupier John Shaw. 1838 map: Meadow. Valued at £0-1-8-6. Owner: Mark Milbank. Occupier: John Shaw.

Name: Uncertain, perhaps from *nook*, land in a corner?

327 COW CLOSE ALLOTMENT

Site: 54°48N 1°89W. Map 4: N side of road to Gill Beck. Area: 0a-0-33.

History: 1800 map: not shown. 1803 enclosure map: in two parts, allotted to M Newby and J H. 1838 map: Arable. Valued at £0-1-0. Owner: Rev George Newby. Occupier: Thomas Grainger Coates.

Name: Part of Cow Close, enclosed and divided in 1807.

327a COW CLOSE ALLOTMENT

Site: 54°48N 1°89W. Map 4: N side of road to Gill Beck. Area: 0a-1-24.

History: 1800 map: not shown. 1803 enclosure map: allotted to School. 1838 map: Arable. Valued at £0-2-6. Owner: Barningham School Trustees. Occupier: Thomas Grainger Coates (owner of Academy).

Name: Part of Cow Close, enclosed and divided in 1807.

328 COW CLOSE ALLOTMENT

Site: 54°48N 1°89W. Map 4: N side of road to Gill Beck. Area: 0a-1-27.

History: 1800 map: not shown. 1803 enclosure map: divided into six plots, allotted to G A, S S, J G, J T, W M and A F. 1838 map: Meadow and Pasture. Valued at £0-6-6. Owner: Thomas Bulmer. Occupier: Charles Thomas.

Name: Part of Cow Close, enclosed and divided in 1807.

329 COW CLOSE ALLOTMENT

Site: 54°48N 1°89W. Map 4: N side of road to Gill Beck. Area: 1a-1-37.

History: 1800 map: not shown. 1803 enclosure map: allotted to C Fryer. 1838 map: Not shown. Valued at £0-2-0. Owner and occupier: Thomas Wilkinson.

Name: Part of Cow Close, enclosed and divided in 1807.

330 INTACK

Site: 54°48N 1°89W. Map 4: NE of Bragg House. Area: 9a-1-0.

History: The 1689 list of enclosed fields records a field called Intacke tenanted by 'Hardy's wife.' 1800 map: numbered 146, occupier John Shaw. 1803 enclosure map: owner Mark Milbank. 1838 map: Meadow. Valued at £1-5-0. Owner: Mark Milbank. Occupier: John Shaw.

Name: Land taken in and enclosed.

331 COW CLOSE ALLOTMENT

Site: 54°48N 1°89W. Map 4: N side of road to Gill Beck. Area: 0a-3-24.

History: 1800 map: not shown. 1803 enclosure map: allotted to J Atkinson. 1838 map: Grass. Valued at £0-2-0. Owner: Richard Atkinson. Occupier: Cornelius Scrafton.

Name: Part of Cow Close, enclosed and divided in 1807.

332 COW CLOSE ALLOTMENT

Site: 54°48N 1°89W. Map 4: N side of road to Gill Beck. Area: 0a-3-24.

History: 1800 map: not shown. 1803 enclosure map: allotted to J Thompson (size given as 1a-0-17). 1838 map: Arable. Valued at £0-2-0. Owner: Richard Atkinson. Occupier: Cornelius Scrafton.

Name: Part of Cow Close, enclosed and divided in 1807.

333 COW CLOSE ALLOTMENT

Site: 54°48N 1°89W. Map 4: N side of road to Gill Beck. Area: 1a-0-24.

History: 1800 map: not shown. 1803 enclosure map: allotted to R Nixon. 1838 map: Arable. Valued at £0-6-0. Owner: Richard Nickson. Occupier: Thomas Charlton.

Name: Part of Cow Close, enclosed and divided in 1807.

334 COW CLOSE ALLOTMENT

Site: 54°48N 1°89W. Map 4: N side of road to Gill Beck. Area: 1a-2-34.

History: 1800 map: not shown. 1803 enclosure map: allotted to R Barwick. 1838 map: Arable. Valued at £0-9-0. Owner: Mark Milbank. Occupier: John Shaw.

Name: Part of Cow Close, enclosed and divided in 1807.

335 COW CLOSE ALLOTMENT

Site: 54°48N 1°89W. Map 4: N side of road to Gill Beck. Area: 0a-2-16.

History: 1800 map: not shown. 1803 enclosure map: allotted to J Goundry (area given as 2a-0-11). 1838 map: Arable. Valued at £0-12-6. Owner and occupier: Richard Atkinson.

Name: Part of Cow Close, enclosed and divided in 1807.

336 INTACK

Site: 54°48N 1°89W. Map 4: N of Bragg House. Area: 4a-0-31.

History: 1800 map: not numbered, occupier Hawden. 1838 map: Arable. Valued at £0-7-6. Owner: Mark Milbank. Occupier: John Shaw.

Name: Land taken in and enclosed. See 330.

337 No listing

338. HOUSE & OFFICES (BRAGG HOUSE)

Site: 54°48N 1°89W. Map 4. Area: 0a-0-7.

History: 1800 map: not shown. 1838 map: Valued at £0. Owner: Mark Milbank. Occupier John Shaw.

Name: House name origin unknown.

339 COW CLOSE ALLOTMENT

Site: 54°48N 1°90W. Map 3: NW of Bragg House. Area: 1a-2-31.

History: 1800 map: not shown. 1803 enclosure map: allotted to B Poole. 1838 map: Arable. Valued at £0-9-0. Owner and occupier: Thomas Greenhow.

Name: Part of Cow Close, enclosed and divided in 1807.

340 COW CLOSE ALLOTMENT

Site: 54°48N 1°90W. Map 3: NW of Bragg House. Area: 1a-3-37.

History: 1800 map: not shown. 1803 enclosure map: allotted to T Greenhow. 1838 map: Meadow. Valued at £0-9-0. Owner and occupier: Thomas Greenhow.

Name: Part of Cow Close, enclosed and divided in 1807.

341 COW CLOSE ALLOTMENT

Site: 54°48N 1°90W. Map 3: S side of road to Gill Beck. Area: 5a-0-18.

History: 1800 map: not shown. 1803 enclosure map: allotted to Geo Hawdon. 1838 map: Arable. Valued at £0-19-0. Owner: Mark Milbank. Occupier: Thomas Charlton.

Name: Part of Cow Close, enclosed and divided in 1807.

342 COW CLOSE ALLOTMENT

Site: 54°48N 1°90W. Map 3: S side of road to Gill Beck. Area: 10a-3-24.

History: 1800 map: not shown. 1803 enclosure map: allotted to L W Hartley. 1838 map: Pasture. Valued at £0-12-6. Owner: George Hartley. Occupier: James Metcalfe.

Name: Part of Cow Close, enclosed and divided in 1807.

343 COW CLOSE ALLOTMENT

Site: 54°48N 1°90W. Map 3: S of road to Gill Beck. Area: 7a-2-3.

History: 1800 map: not shown. 1803 enclosure map: part of one 42-acre field allotted to Mrs Hanby. 1838 map: Arable. Valued at £0-10-6. Owner: George Hartley. Occupier: James Metcalfe.

Name: Part of Cow Close, enclosed and divided in 1807.

344 COW CLOSE ALLOTMENT

Site: 54°48N 1°90W. Map 3: W of road to Gill Beck. Area: 8a-0-21.

History: 1800 map: not shown. 1803 enclosure map: part of one 42-acre field allotted to Mrs Hanby. 1838 map: Arable. Valued at £0-15-0. Owner: George Hartley. Occupier: James Metcalfe.

Name: Part of Cow Close, enclosed and divided in 1807.

345 COW CLOSE ALLOTMENT

Site: 54°48N 1°90W. Map 3: W of road to Gill Beck, last field before bridge. Area: 3a-1-14.

History: 1800 map: not shown. 1803 enclosure map: part of one 42-acre field allotted to Mrs Hanby. 1838 map: Pasture. Valued at £0-6-0. Owner: Thomas Wheldon. Occupier: William Sowerby.

Name: Part of Cow Close, enclosed and divided in 1807.

346 COW CLOSE ALLOTMENT

Site: 54°48N 1°90W. Map 3: W of road to Gill Beck, adjoining woodland. Area: 3a-3-7.

History: 1800 map: not shown. 1803 enclosure map: part of one 42-acre field allotted to Mrs Hanby. 1838 map: Arable. Valued at £0-14-0. Owner: Thomas Wheldon. Occupier: William Sowerby.

Name: Part of Cow Close, enclosed and divided in 1807.

347 COW CLOSE ALLOTMENT

Site: 54°48N 1°90W. Map 3: W of road to Gill Beck. Area: 3a-1-15.

History: 1800 map: not shown. 1803 enclosure map: part of one 42-acre field allotted to Mrs Hanby. 1838 map: Pasture. Valued at £0-3-0. Owner: Thomas Wheldon. Occupier: William Sowerby.

Name: Part of Cow Close, enclosed and divided in 1807.

348 COW CLOSE ALLOTMENT

Site: 54°48N 1°90W. Map 3: W of road to Gill Beck, adjoining woodland. Area: 3a-3-11.

History: 1800 map: not shown. 1803 enclosure map: part of one 42-acre field allotted to Mrs Hanby. 1838 map: Arable. Valued at £0-14-0. Owner: Thomas Wheldon. Occupier: William Sowerby.

Name: Part of Cow Close, enclosed and divided in 1807.

349 COW CLOSE ALLOTMENT

Site: 54°49N 1°91W. Map 3: W of road to Gill Beck. Area: 5a-3-37.

History: 1800 map: not shown. 1803 enclosure map: part of one 42-acre field allotted to Mrs Hanby. 1838 map: Pasture. Valued at £0-4-0. Owner: Thomas Wheldon. Occupier: William Sowerby.

Name: Part of Cow Close, enclosed and divided in 1807.

350 COW CLOSE ALLOTMENT

Site: 54°49N 1°91W. Map 3: W of road to Gill Beck. Area: 3a-2-20.

History: 1800 map: not shown. 1803 enclosure map: part of one 42-acre field allotted to Mrs Hanby. 1838 map: Arable. Valued at £0-6-6. Owner: Thomas Wheldon. Occupier: William Sowerby.

Name: Part of Cow Close, enclosed and divided in 1807.

351 COW CLOSE ALLOTMENT

Site: 54°49N 1°91W. Map 3: W of road to Gill Beck. Area: 4a-1-24.

History: 1800 map: not shown. 1803 enclosure map: part of one 42-acre field allotted to Mrs Hanby. 1838 map: Arable. Valued at £0-8-0. Owner: Thomas Wheldon. Occupier: William Sowerby.

Name: Part of Cow Close, enclosed and divided in 1807.

351a COW CLOSE ALLOTMENT

Site: 54°49N 1°91W. Map 3: W of road to Gill Beck. Area: 3a-0-27. 1838 map: Arable. Valued at £0-4-6. Owner: Thomas Wheldon. Occupier: William Sowerby.

Name: Part of Cow Close, enclosed and divided in 1807.

History: 1800 map: not shown. 1803 enclosure map: part of one 42-acre field allotted to Mrs Hanby.

352 HOUSE (WOODTOP)

Site: 54°49N 1°91W. Map 3: W of road to Gill Beck. House now vanished. Area: 0a-0-7.

History: 1800 map: not shown. 1838 map: Valued at £0. Owner: Thomas Wheldon. Occupier: William Sowerby.

Name: At top of bank leading down to Gill Beck bridge.

353 ROAD

Site: 54°49N 1°91W. Map 3: W of road to Gill Beck, strip along NW side of 346. Area: 0a-0-31.

History: 1800 map: not shown. 1838 map: Valued at £0. Owner: Thomas Wheldon. Occupier: William Sowerby.

354 PLANTATION

Site: 54°49N 1°91W. Map 3: Woodland to W of Gill Beck bridge. Area: 8a-2-18.

History: 1800 map: not shown. 1838 map: Valued at £0. Owner: Thomas Wheldon. Occupier: William Sowerby.

355 COW CLOSE ALLOTMENT

Site: 54°48N 1°91W. Map 3: E of Gill Beck. Area: 3a-2-26.

History: 1800 map: not shown. 1803 enclosure map: part of one 42-acre field allotted to Mrs Hanby. 1838 map: Arable. Valued at £0-10-0. Owner: Thomas Wheldon. Occupier: William Sowerby.

Name: Part of Cow Close, enclosed and divided in 1807.

356 COW CLOSE ALLOTMENT

Site: 54°48N 1°91W. Map 8: E of Gill Beck. Area: 3a-1-16.

History: 1800 map: not shown. 1803 enclosure map: part of one 121-acre field allotted to Mark Milbank. 1838 map: Arable. Valued at £0-4-6. Owner: Mark Milbank. Occupier: James Metcalfe.

Name: Part of Cow Close, enclosed and divided in 1807.

357 COW CLOSE ALLOTMENT

Site: 54°48N 1°91W. Map 8: NW of Gordale House. Area: 10a-2-13.

History: 1800 map: not shown. 1803 enclosure map: part of one 121-acre field allotted to Mark Milbank. 1838 map: Pasture. Valued at £0-4-6. Owner: Mark Milbank. Occupier: James Metcalfe.

Name: Part of Cow Close, enclosed and divided in 1807.

358 COW CLOSE ALLOTMENT

Site: 54°48N 1°91W. Map 8: N of Gordale House. Area: 37a-1-29.

History: 1800 map: not shown. 1803 enclosure map: part of one 48-acre field allotted to Rev Samuel Swire (Glebe). 1838 map: Pasture. Valued at £2-2-6. Owner: Rev William Wharton (Glebe land). Occupier: Thomas Macdonald.

Name: Part of Cow Close, enclosed and divided in 1807.

359 COW CLOSE ALLOTMENT

Site: 54°48N 1°91W. Map 8: NW of Cow Close House. Area: 8a-3-0.

History: 1800 map: not shown. 1803 enclosure map: part of one 32-acre field allotted to Matthew Hardy. 1838 map: Pasture. Valued at £1-0-0. Owner: Mark Milbank. Occupier: Thomas Lee.

Name: Part of Cow Close, enclosed and divided in 1807.

359a COW CLOSE ALLOTMENT

Site: 54°47N 1°91W. Map 8: NW of Cow Close House. Area: 7a-0-26.

History: 1800 map: not shown. 1803 enclosure map: part of one 32-acre field allotted to Matthew Hardy. 1838 map: Arable. Valued at £0-10-0. Owner: Mark Milbank. Occupier: Thomas Lee.

Name: Part of Cow Close, enclosed and divided in 1807.

360 COW CLOSE ALLOTMENT

Site: 54°47N 1°91W. Map 8: N of Cow Close House. Area: 5a-3-0.

History: 1800 map: not shown. 1803 enclosure map: part of one 32-acre field allotted to Matthew Hardy. 1838 map: Pasture. Valued at £0-5-0. Owner: Mark Milbank. Occupier: Thomas Lee.

Name: Part of Cow Close, enclosed and divided in 1807.

360a COW CLOSE ALLOTMENT

Site: 54°47N 1°91W. Map 8: N of Cow Close House. Area: 1a-2-2.

History: 1800 map: not shown. 1803 enclosure map: part of one 32-acre field allotted to Matthew Hardy. 1838 map: Pasture. Valued at £0-1-6. Owner: Mark Milbank. Occupier: Thomas Lee.

Name: Part of Cow Close, enclosed and divided in 1807.

360b COW CLOSE ALLOTMENT

Site: 54°47N 1°91W. Map 8: NE of Cow Close House. Area: 5a-2-4.

History: 1800 map: not shown. 1803 enclosure map: part of one 32-acre field allotted to Matthew Hardy. 1838 map: Arable. Valued at £1-5-6. Owner: Mark Milbank. Occupier: Thomas Lee.

Name: Part of Cow Close, enclosed and divided in 1807.

360c COW CLOSE ALLOTMENT

Site: 54°47N 1°91W. Map 8: N of Cow Close House. Area: 4a-2-10.

History: 1800 map: not shown. 1803 enclosure map: part of one 32-acre field allotted to Matthew Hardy. 1838 map: Meadow. Valued at £0-12-6. Owner: Mark Milbank. Occupier: Thomas Lee.

Name: Part of Cow Close, enclosed and divided in 1807.

360d HOUSE (COW CLOSE HOUSE, later MOORCOCK)

Site: 54°47N 1°91W. Map 8. Area: 0a-0-30.

History: 1800 map: not shown. 1838 map: Valued at £0. Owner: Mark Milbank. Occupier: Thomas Lee.

Name: Name was changed to Moorcock sometime between 1838 and 1914. See 361.

361 HOUSE (GORDALE HOUSE, later COW CLOSE HOUSE)

Site: 54°47N 1°92W. Map 8. House now vanished. Area: 0a-0-23.

History: 1800 map: not shown. 1838 map: Valued at £0. Owner: Rev William Wharton (Glebe land). Occupier: Thomas Macdonald.

Name: Unclear. The name was changed to Cow Close House sometime between 1838 and 1914, probably at the same time that 360d changed from Cow Close House to Moorcock.

362 WASTE

Site: 54°47N 1°92W. Map 8: strip of land S of Gordale House. Area: 0a-1-12.

History: 1800 map: not shown. 1838 map: Valued at £0. Owner: Rev William Wharton (Glebe land). Occupier: Thomas Macdonald.

363 WASTE

Site: 54°47N 1°92W. Map 8: strip of land S of Gordale House. Area: 0a-3-5.

History: 1800 map: not shown. 1838 map: Valued at £0.

Owner: Rev William Wharton (Glebe land). Occupier: Thomas Macdonald.

364 COW CLOSE ALLOTMENT

Site: 54°47N 1°91W. Map 8: SW of Gordale House. Area: 9a-2-24.

History: 1800 map: not shown. 1803 enclosure map: part of one 48-acre field allotted to Rev Samuel Swire (Glebe). 1838 map: Meadow. Valued at £1-3-0. Owner: Rev William Wharton (Glebe land). Occupier: Thomas Macdonald.

Name: Part of Cow Close, enclosed and divided in 1807.

365 COW CLOSE ALLOTMENT

Site: 54°47N 1°91W. Map 8: W of Gordale House. Area: 6a-0-31.

History: 1800 map: not shown. 1803 enclosure map: shown as Milbank land with later note that 'this piece of ground let out to the Rev Sam. Swire in exch for four (?) cattle gates (stints) in Scale Knowle Pasture'. 1838 map: Pasture. Valued at £0-3-6. Owner: Rev William Wharton (Glebe land). Occupier: Thomas Macdonald.

Name: Part of Cow Close, enclosed and divided in 1807.

366 COW CLOSE ALLOTMENT

Site: 54°47N 1°91W. Map 8: SW of Gordale House. Area: 13a-1-30.

History: 1800 map: not shown. 1803 enclosure map: not shown; enclosed later. 1838 map: Pasture. Valued at £0-9-0. Owner: Mark Milbank. Occupier: James Metcalfe.

Name: Part of Cow Close, enclosed and divided in 1807.

367 EAST HAY THWAITES

Site: 54°47N 1°92W. Map 7: E of Haythwaite. Area: 5a-3-37.

History: The 1726 list of Milbank tenancies includes 'East Hathwit', of 11 acres and probably made up of 367 and 368, occupied by Thomas Buckton. 1800 map: not shown. 1838 map: Meadow. Valued at £0-16-6. Owner: Mark Milbank. Occupier: James Metcalfe.

Name: Old Danish *thwet*, a clearing.

368 MIDDLE HAY THWAITES

Site: 54°47N 1°92W. Map 7: E of Haythwaite. Area: 5a-3-20.

History: 1726: See above. 1800 map: not shown. 1838 map: Meadow. Valued at £0-19-0. Owner: Mark Milbank. Occupier: James Metcalfe.

Name: See above.

369 GARDEN

Site: 54°47N 1°92W. Map 7: SE of Haythwaite. Area: 0a-0-7.

History: 1800 map: not shown. 1838 map: Valued at £0. Owner: Mark Milbank. Occupier: James Metcalfe.

370 HOUSE & OFFICES (HAYTHWAITE)

Site: 54°47N 1°92W. Map 7. Area: 0a-1-11.

History: 1800 map: not shown. 1838 map: Valued at £0. Owner: Mark Milbank. Occupier: James Metcalfe.

371 PLANTATION

Site: 54°47N 1°92W. Map 7: S of Haythwaite. Area: 0a-1-32.

History: 1800 map: not shown. 1838 map: Wood. Valued at £0. Owner and occupier: Mark Milbank.

372 WEST CLOSE

Site: 54°47N 1°92W. Map 7: W of Haythwaite. Area: 6a-1-32.

History: The 1726 list of Milbank tenancies includes 'West Hathwit', of 13 acres and probably made up of 372 and 380, occupied by Thomas Buckton. 1800 map: not shown. 1838 map: Meadow. Valued at £1-0-6. Owner: Mark Milbank. Occupier: James Metcalfe.

373 GARTH

Site: 54°47N 1°92W. Map 7: N of Haythwaite. Area: 1a-1-10.

History: 1800 map: not shown. 1838 map: Meadow. Valued at £0-3-6. Owner: Mark Milbank. Occupier: James Metcalfe.

374 COW CLOSE ALLOTMENT

Site: 54°48N 1°92W. Map 7: N of Haythwaite. Area: 36a-0-5.

History: 1800 map: not shown. 1803 enclosure map: part of 121-acre area allotted to Mark Milbank. 1838 map: Pasture. Valued at £1-7-6. Owner: Mark Milbank. Occupier: James Metcalfe.

Name: Part of Cow Close, enclosed and divided in 1807.

375 COW CLOSE ALLOTMENT

Site: 54°48N 1°92W. Map 7: NE of Haythwaite. Area: 14a-0-36.

History: 1800 map: not shown. 1803 enclosure map: part of 121-acre area allotted to Mark Milbank. 1838 map: Pasture. Valued at £0-6-6. Owner: Mark Milbank. Occupier: James Metcalfe.

Name: Part of Cow Close, enclosed and divided in 1807.

376 WOOD

Site: 54°47N 1°92W. Map 7: N of Haythwaite, bordering Gill Beck. Area: 6a-0-19.

History: 1800 map: not shown. 1838 map: Wood. Valued at £0. Owner and occupier: Mark Milbank.

377 WOOD

Site: 54°48N 1°93W. Map 7: NW of Haythwaite, bordering Gill Beck. Area: 15a-2-39.

History: 1800 map: not shown. 1838 map: Wood. Valued at £0. Owner and occupier: Mark Milbank.

378 COW CLOSE ALLOTMENT

Site: 54°47N 1°93W. Map 7: NW of Haythwaite. Area: 16a-3-37.

History: 1800 map: not shown, enclosed later. 1838 map: Pasture. Valued at £0-11-6. Owner: Mark Milbank. Occupier: James Metcalfe.

Name: Part of Cow Close, enclosed and divided in 1807.

379 No listing

380 WEST HAY THWAITES

Site: 54°47N 1°93W. Map 7: W of Haythwaite. Area: 7a-3-3.

History: The 1726 list of Milbank tenancies includes 'West Hathwit', of 13 acres and probably made up of 372 and 380, occupied by Thomas Buckton. 1800 map: not shown. 1838 map: Meadow. Valued at £1-1-6. Owner: Mark Milbank. Occupier: James Metcalfe.

Name: Old Danish *thwet*, a clearing.

381 No listing

382 SCALE KNOWLE PASTURE

Site: 54°47N 1°93W. Map 7: W of Haythwaite. Area: 11a-1-15.

History: The 1689 list of enclosed fields records 'Scaleknoll' and the 1726 list of enclosed fields includes 'Shel knowl', 172 acres tenanted from the Milbanks by Thomas Buckton. 1800 map: not shown. 1838 map: Pasture. Valued at £0-8-0. Owner: Mark Milbank. Occupier: James Metcalfe.

Name: Old Norse *skali*, outlying land on which there was a hut; Old English *cnoll*, land with hillocks.

382a SCALE KNOWLE PASTURE

Site: 54°47N 1°93W. Map 7: W of Haythwaite. Area: 1a-3-4.

History: 1726: see 382. 1800 map: not shown. 1838 map: Meadow. Valued at £0-4-6.

Owner: Mark Milbank. Occupier: James Metcalfe.

Name: see 382.

383 NEW LAID FIELD

Site: 54°47N 1°93W. Map 7: W of Haythwaite. Area: 11a-0-22.

History: 1800 map: not shown. 1838 map: Pasture. Valued at £0-10-0. Owner: Mark Milbank. Occupier: James Metcalfe.

Name: Recently enclosed.

384 NEW LAID FIELD

Site: 54°47N 1°93W. Map 7: NW of Haythwaite. Area: 5a-1-24.

History: 1800 map: not shown. 1838 map: Arable. Valued at £0-4-6. Owner: Mark Milbank. Occupier: James Metcalfe.

Name: Recently enclosed.

385 WOOD & WASTE

Site: 54°48N 1°93W. Map 7: NW of Haythwaite. Area: 0a-2-10.

History: 1800 map: not shown. 1838 map: Wood. Valued at £0. Owner and occupier: Mark Milbank.

386 WOOD & WASTE

Site: 54°48N 1°93W. Map 7: NW of Haythwaite. Area: 1a-0-23.

History: 1800 map: not shown. 1838 map: Wood. Valued at £0. Owner and occupier: Mark Milbank.

387 SCALE KNOWLE PASTURE

Site: 54°47N 1°93W. Map 7: SW of Haythwaite. Area: 153a-0-16. 1726: see 382.

History: 1800 map: not shown. 1838 map: Grass. Valued at £4-5-0. Owner: Mark Milbank. Occupier: James Metcalfe.

Name: see 382.

388 BARNINGHAM COMMON

Site: 54°47N 1°86-93W. Maps 7-8-9. Area: 1381a-0-38.

History: 1800 map: shown as Barningham Moor. 1838 map: Pasture. Valued at £0.

1838 fields A-Z

Allen Close 62	Cow Close Allotment 331	Crooks Pasture 261
Back House Closes 25	Cow Close Allotment 332	Crooks Pasture 262
Back House Pasture 287	Cow Close Allotment 333	Dogkennel Plantation 99
Bank & barn 228	Cow Close Allotment 334	East Appleby Close 266
Barley Mine Busk 288	Cow Close Allotment 335	East Boldron 20
Barn & fold yard 64	Cow Close Allotment 339	East Dent Close 8
Barn Stable Brewhouse 96	Cow Close Allotment 340	East Egmarion 271
Barningham Common 388	Cow Close Allotment 341	East Hay Thwaites 367
Beck Field 252	Cow Close Allotment 342	East Lodda 225
Beech Hill Top 106	Cow Close Allotment 343	East Mill Close 239
Binks Close 46	Cow Close Allotment 344	East Mill Close 240
Blacksmith's shop 163	Cow Close Allotment 345	East Mill Close 244
Broad Brim 302	Cow Close Allotment 346	East Mill Close & c/h 243
Bull Acre 52	Cow Close Allotment 347	East Mill Mire & c/h 241
Bull Park 286	Cow Close Allotment 348	East Park 127
Bunch Close 226	Cow Close Allotment 349	East Pott Ings 59
Bunny Close 170	Cow Close Allotment 350	East Riddings 18
Bunny Close & c/h 170a	Cow Close Allotment 351	East Scott Close 4
Caddy Close 77	Cow Close Allotment 351a	East Spittle Shaw 219
Caddy Close & c/h 76	Cow Close Allotment 355	East Sun Chariot 6
Calf Close 1	Cow Close Allotment 356	East Wood 277
Calf Close 246	Cow Close Allotment 357	Far West Field 12
Castle Garth 49	Cow Close Allotment 358	Far West Mill Mires 248
Church Field 69	Cow Close Allotment 359	Far Wood 40
Churchyard 164	Cow Close Allotment 359a	Garden 97
Cottage 179	Cow Close Allotment 360	Garden 157
Cottages & g 152	Cow Close Allotment 360a	Garden 186
Cow Close 217	Cow Close Allotment 360b	Garden 369
Cow Close 308	Cow Close Allotment 360c	Garth 54
Cow Close 309	Cow Close Allotment 364	Garth 90
Cow Close 309a	Cow Close Allotment 365	Garth 133
Cow Close 309b	Cow Close Allotment 366	Garth 134
Cow Close 309c	Cow Close Allotment 374	Garth 140
Cow Close Allotment 315	Cow Close Allotment 375	Garth 141
Cow Close Allotment 316	Cow Close Allotment 378	Garth 143
Cow Close Allotment 318	Cow Close Allotment & h 361	Garth 171
Cow Close Allotment 319	Cow Gate 324	Garth 173
Cow Close Allotment 320	Cow Hill 110	Garth 181
Cow Close Allotment 321	Cow Hill 111	Garth 183
Cow Close Allotment 322	Cow Pasture 9	Garth 200
Cow Close Allotment 323	Cow Pasture 122	Garth 203
Cow Close Allotment 327	Cow Pasture 125	Garth 207
Cow Close Allotment 327a	Crookes 260	Garth 208
Cow Close Allotment 328	Crooks 259	Garth 229
Cow Close Allotment 329	Crooks 258	Garth 231

Garth 253	House 196	Lead Gate & c/h 221
Garth 255	House 201	Leazes 86
Garth 256	House 209	Leazes Bottom 85
Garth 373	House 352	Leazes Top & c/h 84
Garth & c/h 140a	House 360d	Little Lamb Cotes 42
Garth & c/h 172	House 146	Loadman Close 267
Garth & c/h 198	House 155	Lodda 214
Garth & c/h 199	House & barn 206	Lodda 215
Garth & c/h 204	House & bldgs 197	Lodda 216
Garth & bldgs 147	House & butcher's 159	Long Close 35
Gaul 272a	House & carpenter's 211a	Long Close 65
Gig House 192a	House & garden 162	Long Close Top 70
Gill Beck Wood 298	House & garden 185	Low Bank 228a
Great Lamb Cotes 44	House & garth 192	Low Close 238
Greens 95	House coach/st 196a	Low Close & c/h 238a
Greta Banks 278	House Garden 184a	Low Cross Gate 301
Greta Banks 282	House Garden 184	Low Egmarion 270
Ground Heads 304	House Garden Road 202	Low Egmarion & c/h 269
Hard Holm 251	House & calf garth 150	Low Garden 91
Hard Holme & c/h 252a	House Gdn/St/Coach 156	Low Norbeck Lane Cl 233
Harrow Close 43	House Office Garden 174	Low Pasture 22
High Clover Leas 220	House Office Garden 114	Low Pasture 23
High Commondale & c/h 78	House Office Yd Gdn 180	Low Pasture 24
High Commondale & c/h 79	House Offices 284	Low Pasture 60
High Cross Gate 307	House Offices 338	Low Pasture 61
High Field 47	House Offices 370	Low Ramphaw 56
High Hawstead (part) 103	House Offices Gdn 152	Low Sandhill 257
High How Dent Garth 211	House Offices Gdn 153	Low West Smithys 88
High Norbeck Lane Cl 232	House Offices Orhd 148	Mansion & b. green 98
High Rampshaw 45	House Offices Yd Gdn 37	Menagerie 92
High Sand Hill 313	House Offices Yd Gdn 275	Methodist Chapel 145a
High Sandhill 257a	House Offices Yards 71	Middle Field 51
House 135	House Offices Yd Gdn 14	Middle Hay Thwaites 368
House 136	House Yard Garden 132	Middle Hill 289
House 138	Houses Gardens 205	Middle Howstead 83
House 139	How Gill 317	Middle Park & c/h 128
House 145	How Gill & cow close 325	Middle Pott Ings 58
House 160	Intack 330	Middle Wood 279
House 161	Intack 336	Mill Hill 63
House 177	Intake 285	Near Far Pasture 41
House 178	Jam Croft 294	Near West Field 13
House 187	Jam Letch 290	Near West Mill Mires 247
House 188	Jingle Potts 48	New Laid 38
House 190	John Horden's Gt Cl 34	New Laid Field 383
House 191	Kiolie Castle Pasture 123	New Laid Field 384
House 193	Kipling 26	Nook Field 67
House 193a	Kithow Gil 222l	Norbeck Hill 55
House 194	Knock Bank & c/h 326	Norbeck Hill 66

North East Chariot 2
North Field 281
North Robson Close 272
North West Chariot & c/h 3
Oak Bank 295
Oak Bank 296
Oak Bank 297
Old House Stead & gth 175
Paddock 54
Paddock & c/h 53
Paddock & c/h 227
Park 100
Park 131
Pasture & c/h 31
Pate Earth 299
Peatmire 32
Pinckney Close 237
Plantation 19
Plantation 93
Plantation 94
Plantation 94a
Plantation 101
Plantation 104
Plantation 105
Plantation 276
Plantation 283
Plantation 354
Plantation 371
Pond 113
Pond Bank 112
Potatloe gth & c/h 239a
Pott Ings 57
Public house 189
Public house 158
Pyburn Field 29
Quicks 167

Rift 21a
Road 19a
Road 353
Road 293
Road & lime kilns 310
Roger Close & c/h 50
Sand Hill 312
Sarah Moor Close 234
Scale Knowle Past. 382
Scale Knowle Past. 382a
Scale Knowle Past. 387
School Bank 230
School House 149
School Paddock 169
Scott Close 33
Sedbury 236
Seymour Close 223
Shed & fold yard 17
Sheep Close & c/h 30
Shuttlesworth Garth 213
Shuttlesworth Land 249
Shuttlesworth Land 250
Shuttleworths Lands 72
Shuttleworths Lands 73
Shuttleworths Lands 74
Shuttleworths Lands 75a
Shuttleworths L & c/h 75
Small Barn & c/h 306
Small Barn (part) 306a
Small Hopes Past. 303
Small Hopes Past. 305
Small Hopes Past. 305a
Small Hopes Past. 311
Small Hopes Past. 314
Smithys Nursery 89
South Boldron 39

South Robson Cl 268
Spittle Shaw & c/h 218
Stable & garth 163a
Stack Yard 36
Stack yard & bldgs 165
Starkey 27
Stirk Pasture 124
Stone Quarry 309d
Swish Mire 300
Tarn Field 292
Thick Pasture Pl'tn 126
Waste 362
Waste 363
West & East Broads 263
West Appleby Close 265
West Boldron 21
West Close 372
West Cow Pasture 122a
West Dent Close 8a
West Dent Garth & c/h 212
West Dun Chariot 7
West Hay Thwaites 380
West Holm & c/h 245
West Park 129
West Rein Close 224
West Scott Close 5
West Scott Close 273
West Wilsons Close 274
West Wood 280
Wet Acre 291
Wilson 28
Wood 15
Wood 376
Wood 377
Wood & waste 385
Wood & waste 386

1838 fields owners A-Z

ATKINSON Richard 179 Cottage, 180 House & garden, 181 Garth, 331 & 335 Cow Close Allotments

BARNINGHAM SCHOOL TRUSTEES 237 Pinckney Close, 230 School Bank, 253 Garth, 327a Cow Close Allotment

BARNINGHAM TOWNSHIP 52 Bull Acre, 323 Cow Close Allotment

BULMER Thomas 202 House & garden, 203 Garth, 328 Cow Close Allotment

CARTER Thomas 184 House & garden

EWBANK Thomas executors 193a House

GIBSON Mrs Jane 171 Garth, 174 House & garden, 224 West rein Close, 251 Hard Holm

GILL William 76 Caddy Close & cowhouse, 77 Caddy Close, 155 House, 157 Garden, 318 Cow Close Allotment

GREENHOW Thomas 178 House, 339 & 340 Cow Close Allotments

HARDY Ann 214 Lodda, 225 East Lodda

HARTLEY George 131 Park, 132 House & garden, 133 & 134 Garths, 217 & 308 Cow Close, 218 Spittle Shaw & cowhouse, 219 East Spittle Shaw, 260 Crookes, 312 Sand Hill, 313 High Sand Hill, 317 How Gill, 324 Cow Gate, 342 343 & 344 Cow Close Allotments

HUTCHINSON Mrs Ann 53 Paddock & cowhouse, 184a House & garden

JOHNSON William 169 School Paddock, 177 House

LEIGHTON William 222 Kithow Gill, 257 Low Sandhill, 257a High Sandhill

LOWE William 145 House

MACDONALD Alexander 189 Public House

METHODIST SOCIETY 145a Methodist Chapel

MILBANK Mark 20 East Boldron, 21 West Boldron, 21a Rift, 22 23 24 Low Pasture, 25 Back House Closes, 26 Kipling, 27 Starkey, 28 Wilson, 29 Pyburn Field, 30 Sheep Close & cowhouse, 31 Pasture & cow house, 32 Peatmire, 33 Scott Pasture, 34 John Horden's Great Close, 35 Long Close, 36 Stack yard, 37 House offices yard garden, 38 New Laid, 39 South Boldron, 40 Far Wood, 41 Near Far Pasture, 42 Little Lamb Cotes, 43 Harrow Close, 44 Great Lamb Cotes, 45 High Rampshaw, 46 Binks Close, 48 Jingle Pots, 50 Roger Close & cowhouse, 54 90 140 143 173 183 208 255 256 373 Garths, 56 Low Rampshaw, 57 Pott Ings, 58 Middle Pot Ings, 59 East Pott Ings, 60 61 Low Pasture, 62 Allen Close, 63 Mill Hill, 64 Barn & fold yard, 65 Long Close, 70 Long Close Top, 71 House offices yards, 72 73 74 75 75a Chuttleworth Lands, 78 79 High Commondale & cowhouses, 83 Middle Howstead, 84 Leazes Top & cowhouse, 85 Leazes Bottom, 86 Leazes, 88 Low Est Smithys, 89 Smithys Nursery, 91 Low garden, 92 Menagerie, 93 94 94a 101 104 105 276 283 371 Plantations, 95 Greens, 96 Barn stable & brewhouse, 97 Garden, 98 Mansion house & bowling green, 99 Dogkennel Plantation, 100 Park, 103 High Hawstead, 106 Beech Hill Top, 110 111 Cow Hill, 113 Pond, 114 Pond Bank, 114 House & garden, 122 125 Cow Pasture, 122a West Cow Pasture, 123 Kiolie Castle Pasture & buildings, 124 Stirk Pasture, 126 Thibk Pasture Plantation, 127 East Park, 128 Middle Park & cowhouse, 129 West Park, 135 136 138 139 160 161 Houses, 140a Garth & cowhouse, 158 Public house & offices, 150 House & garths, 153 House offices garden, 156 House garden stable coachhouse, 162 House & garden, 163 Blacksmith's shop & garth, 163a Stable & garth, 167 Quicks, 175 Old House Stead & garth, 192 House & garth, 192a Gig house, 197 House & buildings, 198 Garth & cowhouse, 199 Garth & cowhouse, 211 High How Dent Garth, 211a House & carpenter's shop, 212 West Dent Garth & cowhouse, 213 Shuttlesworth Garth, 221 Lead Gate & cowhouse, 223 Seymour Close, 234 Sarah Moor Close, 236 Sedbury, 239 240

244 East Mill Close, 239a Potatoe Garth & cowhouse, 241 East Mill Mire & cowhouse, 243 East Mill Close & cowhouse, 245 West Holm & cowhouse, 246 Calf Close, 247 Near West Mill Mires, 248 Far West Mill Mires, 249 250 Shuttlesworth Land, 261 262 Crooks Pasture, 263 West & East Broads, 265 West Appleby Close, 266 East Appleby Close, 267 Loadman Close, 268 South Robson Close, 269 Low Egmarion & cowhouse, 270 Low Egmarion, 271 East Egmarion, 272 North Robson Close, 272a Gaul, 273 West Scott Close, 274 West Wilsons Close, 275 House offices yard garden, 277 East Wood, 278 282 Greta Banks, 279 Middle Wood, 280 West Wood, 281 North Field, 284 House & offices, 285 Intake, 286 Bull Park, 287 Back House Pasture, 288 Barley Mine Busk, 289 Middle Hill, 290 Jam Letch, 291 Wet Acre, 292 Tarn Field, 293 Road, 294 Jam Croft, 295 296 297 Oak Bank, 298 Gill Beck Wood, 299 Pate Earth, 300 Swish Mire, 301 Low Cross Gate, 302 Broad Brim, 303 305 305a 311 314 Small Hopes Pasture, 304 Ground Heads, 306 Small Barn & cowhouse, 306a Small Barn, 309 309a 309b 309c Cow Close, 307 High Cross Gate, 309d Stone Quarry, 310 Road & lime kilns, 315 316 322 332 334 341 356 357 359 360 360a 360b 360c 366 374 375 378 Cow Close Allotments, 325 How Gill & cow close, 326 Knock Bank & cowhouse, 330 336 Intack, 338 House & offices, 364d House, 367 East Hay Thwaites, 368 Middle Hay Thwaites, 369 Garden, 370 House & offices, 372 West Close, 376 377 Woods, 380 West Hay Thwaites, 382 382a 387 Scale Knowle Pasture, 383 384 New Laid field, 385 386 Wood & waste

MOSS Thomas 196 House

NEWBY Rev George 146 House, 147 Garth & outbuildings, 148 House Offices Orchard, 149 School House, 327 Cow Close Allotment

NEWBY Thomas 207 Garth, 321 Cow Close Allotment

NICKSON Richard 191 House, 231 Garth, 333 Cow Close Allotment

PEARSON John 49 Castle Garth, 252a Hard Holme & cowhouse

SMITHSON Jane 188 House, 194 House

SPOONER Henry 229 Garth

STEEL Anthony 215 216 Lodda, 220 High Clover Leas, 258 Crooks

TINKLER Margaret 190 House

TODD William 141 Garth, 152 Cottages & garden, 170 170a Bunny Close & cowhouse, 172 Garth & cowhouse, 185 House & garden, 196a House Coachhouse Stables, 200 Garth, 201 House, 204 Garth & cowhouse, 205 House gardens, 226 Bunch Close, 227 Paddock & cowhouse, 228 Bank & barn, 228a Low Bank, 238 238a Low Close & cowhouse, 320 Cow Close Allotment

TOOLE Edward 232 High Norbeck Lane Close 233 Low Norbeck Lane Close

WATSON William 186 House, 187 Garden, 206 House & barn

WESTMORLAND Thomas 209 House, 252 Beck Field, 319 Cow Close Allotment

WHARTON Rev William (Glebe land) 47 High Field, 51 Middle Field, 54 Paddock, 55 66 Norbeck Hill, 69 Church Field, 67 Nook Field, 152 House Offices Garden, 164 Churchyard, 165 Stack yard & outbuildings, 259 Crooks, 358 364 365 361 Cow Close Allotments, 361 Cow Close Allotment & House, 362 363 Waste

WHELDON Thomas 1 Calf Close, 2 North East Chariot, 3 North West Chariot, 4 East Scott Close, 5 West Scott Close, 6 East Sun Chariot, 7 West Sun Chariot, 8 East Dent Close, 8a West Dent Close, 9 Cow Pasture, 12 Far West Field, 13 Near West Field, 14 House Offices Yard, 15 Wood, 17 Shed & fold yard, 18 East Riddings, 19 Plantation, 19a Road, 159 House & Butcher's shop, 345 346 347 348 349 350 351 351a 355 Cow Close Allotments, 352 House, 353 Road, 354 Plantation

WILKINSON Thomas 193 House, 329 Cow Close Allotment

1838 fields occupiers A-Z

ALDERSON David jnr 138 House

ATKINSON Richard 78 High Commondale & cowhouse, 179 Cottage, 180 House Office Yard Garden (with William Waggitt), 181 Garth, 208 Garth, 236 Sedbury, 335 Cow Close Allotment

BROWN James 84 Leazes Top & cowhouse, 85 Leazes Bottom, 86 Leazes, 90 Garth, 150 House garth & calf garth, 162 House & garden, 163a Stable & garth

BURTON John 261 262 Crooks Pasture, 269 270 Low Egmarston & cowhouse, 271 East Egmarston, 281 North Field, 284 House & offices, 285 Intake, 286 Bull Park, 287 Back House Pasture, 288 Barley Mine Busk, 289 Middle Hill, 290 Jam Letch, 293 Road, 291 Wet Acre, 292 Tarn Field, 294 Jam Croft, 295 296 297 Oak Bank, 299 Pate Earth, 300 Swish Mire, 303 Small Hopes Pasture, 304 Ground Heads

CARTER Jonathan 193a House

CARTER Thomas 170 Bunny Close, 184 House & garden

CHARLTON Thomas 53 Paddock, 231 Garth, 259 Crooks, 333 341 Cow Close Allotments

CLARKSON Ann 160 House (with John Wiseman)

CLARKSON John 139 House

CLARKSON Thomas 155 House, 157 Garden

COATES Thomas Grainger (Academy) 147 Garth & outbuildings, 148 House, offices & orchard, 149 Schoolhouse, 230 School Bank, 237 Pinckney Close, 253 Garth, 327 327a Cow Close Allotments

COCKFIELD, Widow 209 House, 252 Beck Field, 319 Cow Close Allotment

COTES John 206 House & barn (with John Shaw)

DENT Joseph 169 School Paddock, 177 House

ETHERINGTON Eleanor 146 House (with Henry Harrison)

EWBANK Ann 192 House & garth, 199 Garth & cowhouse, 241 East Mill Mire & cowhouse, 245 West Holm & cowhouse, 246 Calf Close, 247 Near West Mill Mires, 248 Far West Mill Mires

GIBSON John 83 Middle Hawstead, 103 High Hawstead

GIBSON John William 110 111 Cow Hill, 112 Pond Bank, 113 Pond, 114 House office & garden, 122 125 Cow Pasture, 122a West Cow Pasture, 123 Kiolie Castle Pasture & buildings, 124 Stirk Pasture, 127 East Park, 128 Middle Park & cowhouse, 129 West Park

GLOVER Ralph 76 77 Caddy Close & cowhouse

GROUNDY Ralph 156 House garden stable & coachhouse (with Betsy Swire), 163 Blacksmith's shop & garth, 238 238a Low Close & cowhouse

GREENHOW Thomas 178 House, 339 340 Cow Close Allotments

HARRISON Henry 146 House (with Elenaor Etherington)

HESLOP Mary 20 East Boldron, 21 West Boldron, 21a Rift, 22 23 24 Low Pasture, 25 Back House Closes, 26 Kipling, 27 Starkey, 28 Wilson, 31 Pasture & cowhouse, 32 Peatmire, 33 Scott Pasture, 34 John Horden's Great Close, 35 Long Close, 37 House offices yard & garden, 38 New Laid, 39 South Boldron, 43 Harrow Close, 46 Binks Close

HOLMES Smithson 193 House (with Thomas Wilkinson)

HUTCHINSON Thomas 184a House & garden

LAWSON William 1 Calf Close, 2 North East Chariot, 3 North West Chariot & cowhouse, 4 East Scott Close, 5 West Scott Close, 6 East Sun Chariot, 7 West Sun Chariot, 8 East Dent Close, 8a West Dent Close, 9 Cow Pasture, 12 Far West Field, 13 Near West Field, 14 House offices yard & garden, 15 Wood, 17 Shed & fold yard, 18 East Riddings, 19 PLantation, 19a Road

LEE Thomas 135 House (with Cornelius Scrafton), 359 359a 360 360a 360b 360c Cow Close Allotments, 360d House

LOWE William 145 House

MACDONALD Alexander 140 Garth, 140a Garth & cowhouse, 189 Public House

MACDONALD, Thomas 212 West Dent Garth & cowhouse, 322 358 364 365 Cow Close Allotments, 361 Cow Close Allotment & House, 362 363 Waste

MARTIN George 75a Shuttleworths Lands, 79 High Commondale & cowhouse

METCALFE James 52 Bull Acre, 131 Park, 132 House yard & garden, 133 134 Garths, 217 Cow Close, 218 Spittle Shaw & cowhouse, 219 East Spittle Shaw, 260 Crookes, 308 Cow Close, 312 Sand Hill, 313 High Sand Hill, 317 How Gill, 323 342 343 344 Cow Close Allotments, 324 Cow Gate, 356 357 366 374 375 378 Cow Close Allotments, 367 East Hay Thwaites, 368 Middle Hay Thwaites, 369 Garden, 370 House & offices, 372 West Close, 373 Garth, 380 West Hay Thwaites, 383 384 New Laid Fields, 382 382a 387 Scale Knowle Pasture

METCALFE John 205 House & gardens (with George Nicholson & others)

METHODIST SOCIETY 145a Chapel

MILBANK MARK 88 Low West Smithys, 89 Smithys Nursery, 91 Low Garden, 93 94 94a 101 104 105 276 283 371 Plantations, 95 Greens, 96 Barn stable & brewhouse, 97 Garden, 98 Menagerie, 99 Dogkennel Plantation, 100 Park, 106 Beech Hill Top, 126 Thick Pasture Plantation, 167 Quicks, 278 282 Greta Banks, 298 Gill Beck Wood, 376 377 Wood, 385 386 Wood & waste

MOSS Thomas 196 House

MUNCASTER Eleanor 40 Far Wood, 41 Near Far Pasture, 42 Little Lamb Cotes, 44 Great Lamb Cotes, 45 High Rampshaw, 56 Low Rampshaw, 57 Pott Ings, 58 Middle Pott Ings, 59 East Potts Ings, 60 61 Low Pasture, 62 Allen Close, 63 Mill Hill, 64 Barn & fold yard, 65 Long Close, 70 Long Close Top, 71 House offices & yards, 72 73 74 Shuttleworths Lands, 325 How Gill & cow close

NELSON Henry 75 Shuttleworths Lands & cowhouse, 161 House

NEWBY Jane 188 House

NEWBY Richard 191 House

NICHOLSON George 204 Garth & cowhouse, 205 Houses & gardens (with John Metcalfe & others)

PEARSON George 142 Cottages & garden (with others), 239 240 243 244 East Mill Close & cowhouse, 239a Potatoe Garth & cowhouse

PEARSON John 49 Castle Garth, 252a Hard Holme & cowhouse

PROCTOR Mary 136 House

ROBERTSON Robert 232 High Norbeck Lane Close, 233 Low Norbeck Lane Close

ROBINSON John 198 Garth & cowhouse, 211 High How Dent Garth, 211a House & carpenter's shop, 213 Shuttlesworth Garyh, 318 Cow Close Allotment

SCRAFTON Cornelius 135 House (with Thomas Lee), 331 Cow Close Allotment

SHAW John 206 House (with John Cotes), 207 Garth, 221 Lead Gate & cowhouse, 256 Garth, 301 Low Cross Gate, 302 Broad Brim, 305 305a 311 314 Small Hopes Pasture, 306 306a Small Barn & cowhouse, 307 High Cross Gate, 309 309a 309b 309c Cow Close, 309d Stone quarry, 310 Road & lime kilns, 315 316 332 334 Cow Close Allotments, 321 Cow Close Allotment, 326 Knock Bank & cowhouse, 338 House & offices, 330 336 Intack

SMITHSON Jane 194 House

SOWERBY William 345 346 347 348 349 350 351a 355 Cow Close Allotments, 352 House, 353 Road

SPENSELEY Robert 158 Public house & offices
SPOONER Henry 229 Garth
SWIRE Mrs Betsy 153 House offices & garden, 156 House garden stable & coachhouse (with Ralph Goundry)
THOMAS Charles 202 House gardens & road, 203 Garth, 328 Cow Close Allotment
TINKLER Margaret 190 House (with John Richardson)
TODD William 141 143 173 183 200 Garths, 170a Bunny Close & cowhouse, 172 Garth & cowhouse, 175 Old House Stead & garden, 185 House & garden, 186 Garden, 187 House, 192a Gig house, 196a House coachhouse & stables, 197 House & buildings, 201 House, 226 Bunch Close, 227 Paddock & cowhouse, 228 Bank & barn, 228a Low Bank, 320 Cow Close Allotment
WALKER George 171 Garth, 174 House offices & garden, 214 215 216 Lodda, 220 High Clover Leas, 224 West Rein Close, 225 East Lodda, 251 Hard Holm, 257a High Sandhill, 258 Crooks
WESTMORLAND Thomas 29 Pyburn Field, 30 Sheep Close & cowhouse, 47 High Field, 48 Jingle Potts, 50 Roger Close, 51 Middle Field, 54 Paddock, 55 66 Norbeck Hill, 67 Nook Field, 69 Church Field, 159 House & butcher's shop, 165 Stackyard & outbuildings, 234 Sarah Moor Close, 263 West & East Broads, 265 West Appleby Close, 266 East Appleby Close, 267 Loadman Close, 268 South Robson Close, 272 North Robson Close, 272a Gaul, 273 West Scott Close, 274 West Wilsons Close, 275 House offices yard & garden, 277 East Wood, 279 Middle Wood, 280 West Wood
WHARTON Rev William (Glebe lands) 152 House offices & garden, 164 Churchyard
WHELDON Thomas 354 Plantation
WILKINSON Thomas 193 House (with Smithson Holmes), 223 Seymour Close, 329 Cow Close Allotment
WISEMAN John 54 Garth, 160 House (with Ann Clarkson), 249 250 Shuttlesworth Lands, 255 Garth